
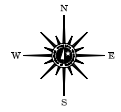


MUNICIPALITY OF  
**MINNEAPOLIS**  
FIELD OF THE  
MINNESOTA DEPARTMENT OF TRANSPORTATION  
PROGRAM SUPPORT GROUP  
OF CORPORATION TYPE  
U.S. DEPARTMENT OF TRANSPORTATION  
FEDERAL HIGHWAY ADMINISTRATION



1999  
BASE DATA - 1990



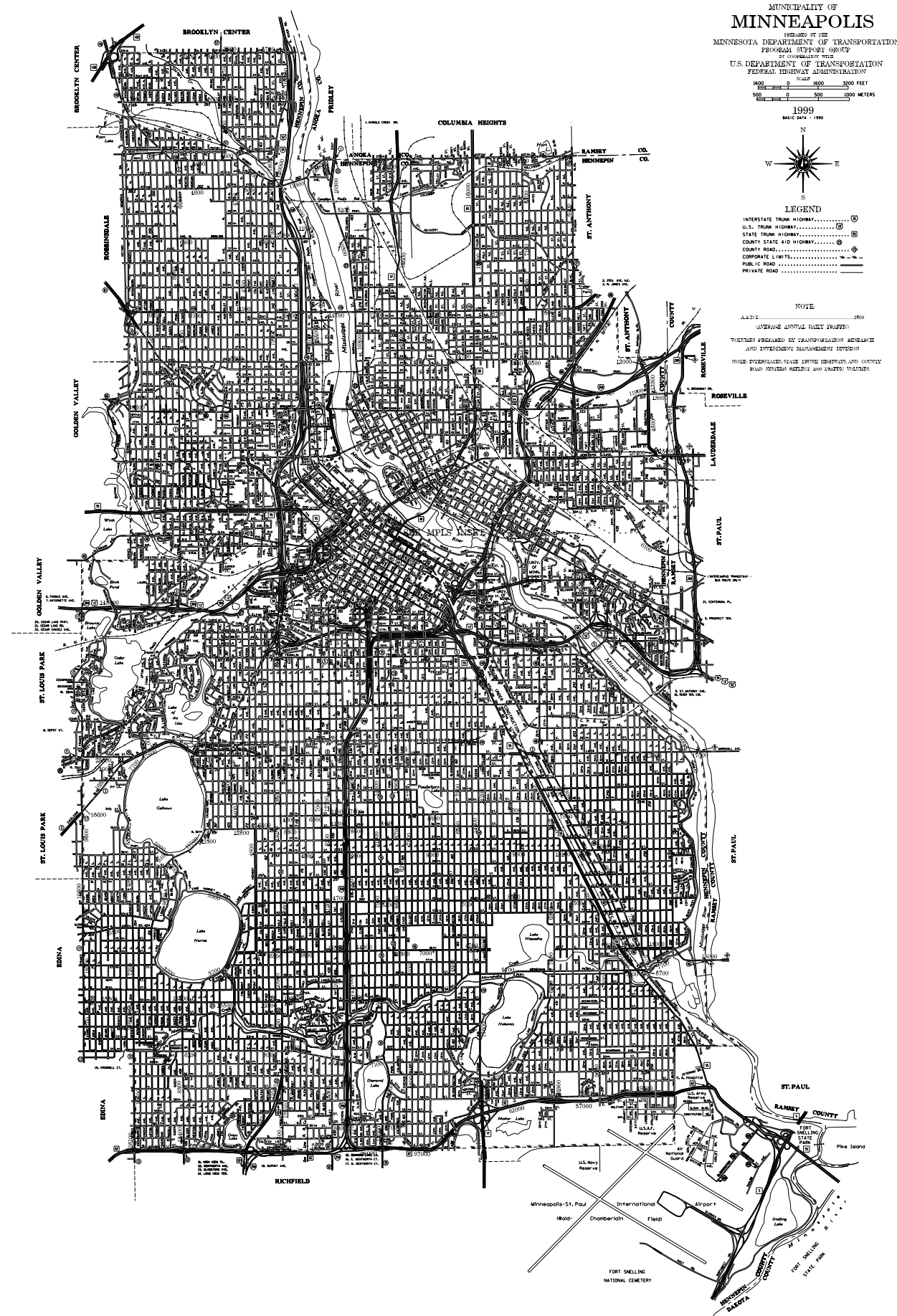
- LEGEND**
- INTERSTATE HIGHWAY.....
  - U.S. TRUNK HIGHWAY.....
  - STATE TRUNK HIGHWAY.....
  - COUNTY STATE AID HIGHWAY.....
  - COUNTY ROAD.....
  - CORPORATE LIMITS.....
  - PUBLIC ROAD.....
  - PRIVATE ROAD.....

**NOTE**

A.A.D.T. 1990  
AVERAGE ANNUAL DAILY TRAFFIC

VOLUMES PREPARED BY TRANSPORTATION RESEARCH  
AND INVESTMENT MANAGEMENT SYSTEMS

NOTE: FORTSMITHS STATE TRUNK HIGHWAY AND COUNTY  
ROAD SYSTEMS ARE NOT SHOWN ON THIS MAP



**MUNICIPAL STATE AID  
STREET SYSTEM**

- LEGEND**
- MUNICIPAL COUNTY STATE AID STREET.....
  - MUNICIPAL STATE AID STREET.....
  - COUNTY STATE AID HIGHWAY.....
  - COUNTY ROAD.....
  - TRUNK HIGHWAY.....