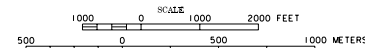


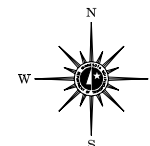
(SEE NOTE)

MUNICIPALITY OF
MENDOTA HEIGHTS

PREPARED BY THE
MINNESOTA DEPARTMENT OF TRANSPORTATION
PROGRAM SUPPORT GROUP
IN COOPERATION WITH
U.S. DEPARTMENT OF TRANSPORTATION
FEDERAL HIGHWAY ADMINISTRATION



1999
BASIC DATA - 1990



LEGEND

- INTERSTATE TRUNK HIGHWAY.....(I)
- U.S. TRUNK HIGHWAY.....(U)
- STATE TRUNK HIGHWAY.....(S)
- COUNTY STATE AID HIGHWAY.....(C)
- COUNTY ROAD.....(R)
- CORPORATE LIMITS.....(L)
- PUBLIC ROAD.....(P)
- PRIVATE ROAD.....(PR)

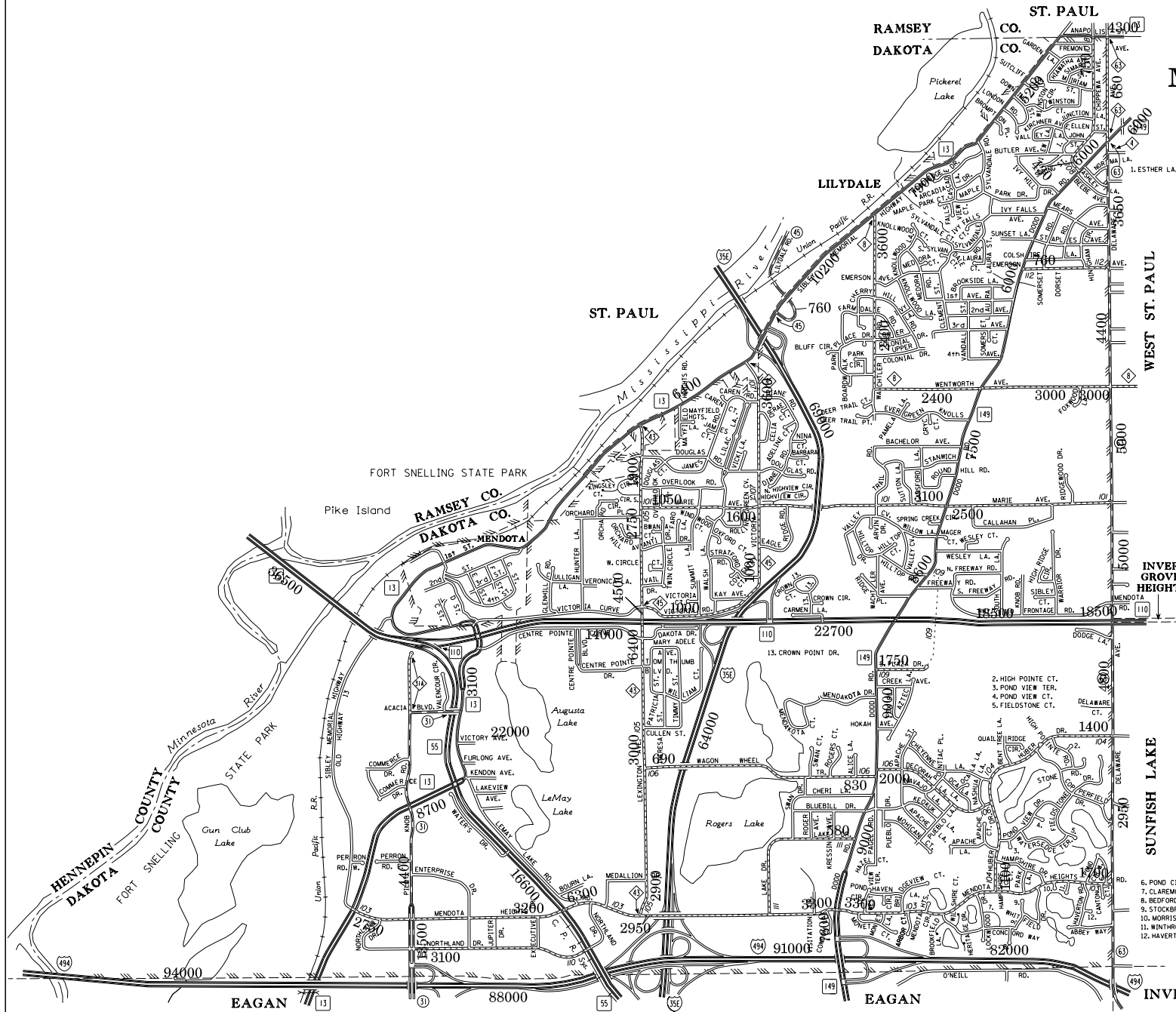
**MUNICIPAL STATE AID
STREET SYSTEM**

LEGEND

- MUNICIPAL COUNTY STATE AID STREET.....(M)
- MUNICIPAL STATE AID STREET.....(MS)
- COUNTY STATE AID HIGHWAY.....(C)
- COUNTY ROAD.....(R)
- TRUNK HIGHWAY.....(T)

NOTE:

- A.A.D.T.....2800
(AVERAGE ANNUAL DAILY TRAFFIC)
- VOLUMES PREPARED BY TRANSPORTATION RESEARCH
AND INVESTMENT MANAGEMENT DIVISION
- NOTE: INTERSTATES, STATE TRUNK HIGHWAYS, AND COUNTY
ROAD SYSTEMS REFLECT 1998 TRAFFIC VOLUMES.



INVER GROVE HEIGHTS
SUNFISH LAKE