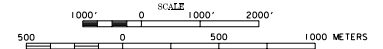


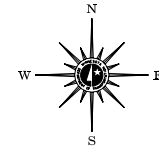
(SEE NOTE)

MUNICIPALITY OF
GOLDEN VALLEY

PREPARED BY THE
MINNESOTA DEPARTMENT OF TRANSPORTATION
PROGRAM SUPPORT GROUP
IN COOPERATION WITH
U.S. DEPARTMENT OF TRANSPORTATION
FEDERAL HIGHWAY ADMINISTRATION



1999
BASIC DATA - 1990



LEGEND

- INTERSTATE TRUNK HIGHWAY.....
- U.S. TRUNK HIGHWAY.....
- STATE STATE AID HIGHWAY.....
- COUNTY ROAD.....
- CORPORATE LIMITS.....
- PUBLIC ROAD.....
- PRIVATE ROAD.....

**MUNICIPAL STATE AID
STREET SYSTEM**

LEGEND

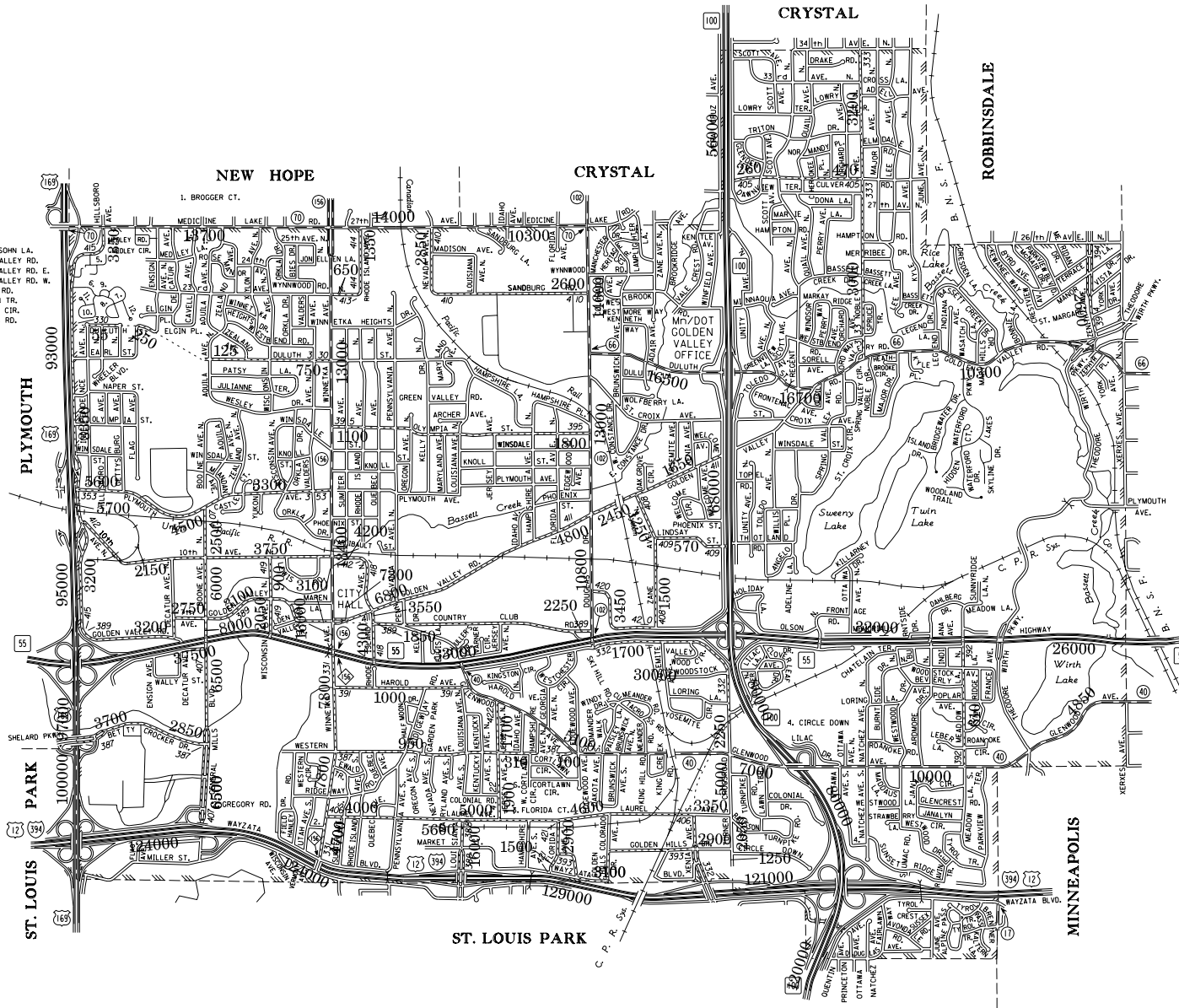
- MUNICIPAL COUNTY STATE AID STREET.....
- MUNICIPAL STATE AID STREET.....
- COUNTY STATE AID HIGHWAY.....
- COUNTY ROAD.....
- TRUNK HIGHWAY.....

NOTE:

A.A.D.T. (AVERAGE ANNUAL DAILY TRAFFIC).....2500

VOLUMES PREPARED BY TRANSPORTATION RESEARCH
AND INVESTMENT MANAGEMENT DIVISION

NOTE: INTERSTATES, STATE TRUNK HIGHWAYS AND COUNTY
ROAD SYSTEMS REFLECT 1996 TRAFFIC VOLUMES.



5. MENDELSSOHN LA.
6. KING'S VALLEY RD. E.
7. KING'S VALLEY RD. W.
8. KING'S VALLEY RD. E.
9. MAYFAIR RD.
10. TAMARIN TR.
11. STRODEN CIR.
12. MARQUIS RD.