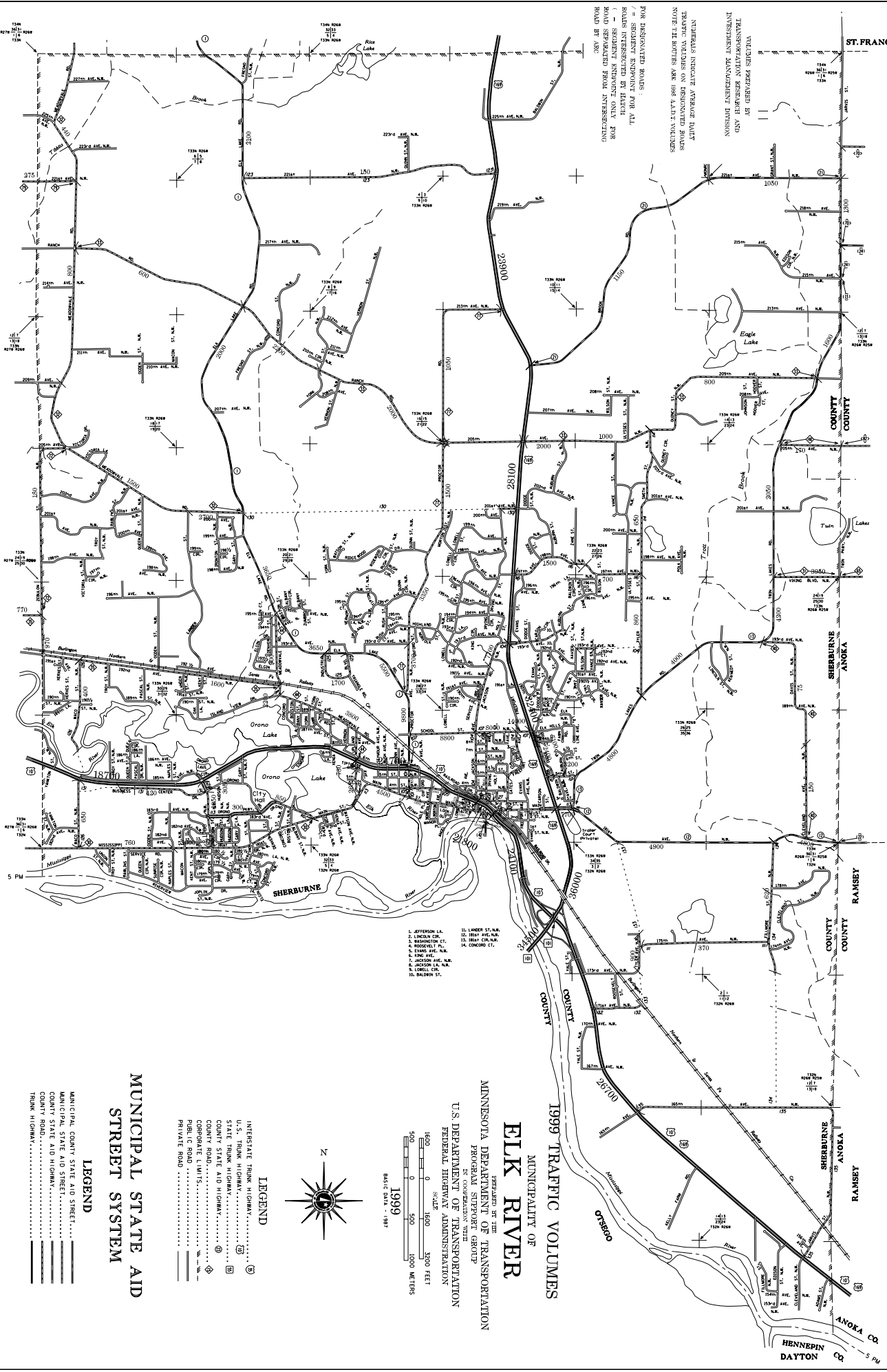


ST. FRANCIS


VILLAGES PREPARED BY TRANSPORTATION RESEARCH AND INVESTMENT MANAGEMENT DIVISION

MINNAPLAN INCORPORATED ATTRACTION DATA
TRAFFIC VOLUMES ON DESIGNATED
NOTE: THE VOLUMES ARE 1998 ADJUSTED VOLUMES

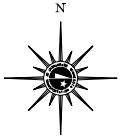
FOR DESIGNATED ROADS:
/ = SEGMENT EXPOSURE FOR ALL
ROADS INTERSECTED BY HIGHWAY
- = SEGMENT EXPOSURE ONLY FOR
ROADS SEPARATED FROM INTERSECTING
ROAD BY FENCE



- 1. JEFFERSON LA.
- 2. LINCOLN CR.
- 3. BENDISBURG CR.
- 4. ROOSEVELT P.
- 5. CUMMINGS CR.
- 6. WASHINGTON CR.
- 7. JACKSON AVE. N.W.
- 8. WASHINGTON AVE. N.W.
- 9. LORILL CR.
- 10. BURNHAM ST.
- 11. LANDER ST. N.W.
- 12. 12TH AVE. N.W.
- 13. 13TH AVE. N.W.
- 14. CONCORD CR.



1999



ELK RIVER

MINNESOTA DEPARTMENT OF TRANSPORTATION
PROGRAM SUPPORT GROUP

U.S. DEPARTMENT OF TRANSPORTATION
FEDERAL HIGHWAY ADMINISTRATION

MUNICIPAL STATE AID STREET SYSTEM

LEGEND

- INTERSTATE TRUNK HIGHWAY
- U.S. TRUNK HIGHWAY
- STATE TRUNK HIGHWAY
- COUNTY STATE AID HIGHWAY
- COUNTY ROAD
- CORPORATE LIMITS
- PUBLIC ROAD
- PRIVATE ROAD
- MUNICIPAL COUNTY STATE AID STREET
- MUNICIPAL STATE AID STREET
- COUNTY STATE AID HIGHWAY
- COUNTY ROAD
- TRUNK HIGHWAY