

1999 M.S.A.S. TRAFFIC VOLUMES

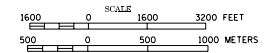
(SEE NOTE)

MUNICIPALITY OF

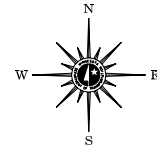
EDINA

PREPARED BY THE
MINNESOTA DEPARTMENT OF TRANSPORTATION
PROGRAM SUPPORT GROUP

IN COOPERATION WITH
U.S. DEPARTMENT OF TRANSPORTATION
FEDERAL HIGHWAY ADMINISTRATION



1999
BASIC DATA - 1990



LEGEND

- INTERSTATE TRUNK HIGHWAY..... (I)
- U.S. TRUNK HIGHWAY..... (U)
- STATE TRUNK HIGHWAY..... (S)
- COUNTY STATE AID HIGHWAY..... (C)
- COUNTY ROAD..... (R)
- CORPORATE LIMITS..... (---)
- PUBLIC ROAD..... (—)
- PRIVATE ROAD..... (—)

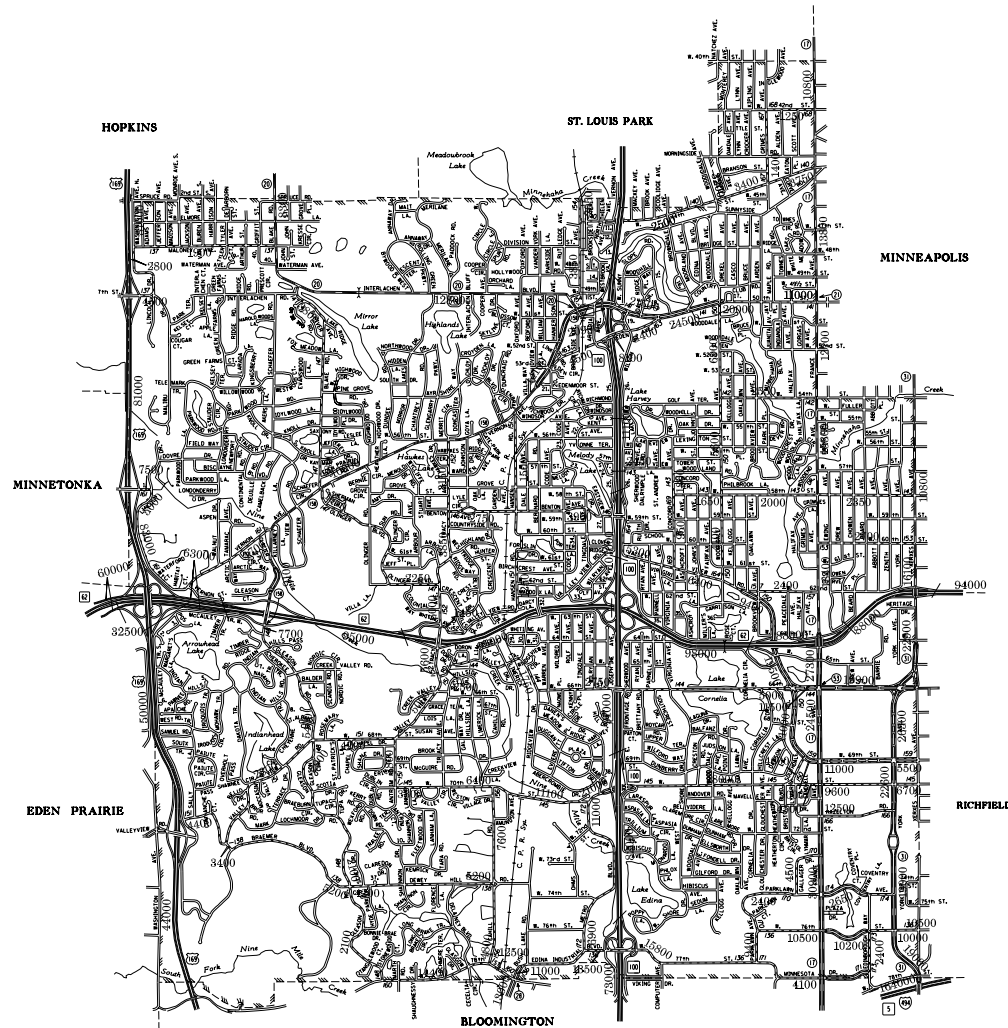
MUNICIPAL STATE AID STREET SYSTEM

LEGEND

- MUNICIPAL COUNTY STATE AID STREET..... (—)
- MUNICIPAL STATE AID STREET..... (—)
- COUNTY STATE AID HIGHWAY..... (—)
- COUNTY ROAD..... (—)
- TRUNK HIGHWAY..... (—)

NOTE:

- A.A.D.T. 2500
(AVERAGE ANNUAL DAILY TRAFFIC)
- VOLUMES PREPARED BY TRANSPORTATION RESEARCH AND INVESTMENT MANAGEMENT DIVISION
- NOTE: INTERSTATES, STATE TRUNK HIGHWAYS AND COUNTY ROAD SYSTEMS REFLECT 1998 TRAFFIC VOLUMES.



1. LONGMEADOW DR.
2. MCNEELY LA.
3. MCNEELY CR.
4. HUNTERSWOOD PASS
5. DEANIAN WALK CR.
6. DEANIAN WAY W.
7. DEANIAN WAY E.
8. HUNTERSWOOD PASS
9. HUNTERSWOOD PASS
10. LEE VALLEY RD.
11. MOORE ST.
12. LAURA AVE.
13. CROSBIE LA.
14. MILLWOOD PL.
15. SORBY SLOPE RD.
16. EDEENWOOD PL.
17. EDINA CT.
18. HILLTOP LA.
19. CHERRY RD.
20. BURNINGWOOD TR.
21. FINEWOOD TR.
22. BURNINGWOOD PL.
23. MELODY LAKE RD.
24. WINDMILL CT.
25. WINDMILL AVE.
26. WINDMILL RD.
27. JOSEPHINE AVE.
28. COLLEEN CT.
29. NORTHFIELD AVE.
30. FROEDER AVE.
31. HOLBORN AVE.
32. FRANK AVE.
33. ROBERTS PL.
34. BRUNNENSTREET CR.
35. NANCY ST.
36. NANCY LA.
37. NANCY HILL RD.
38. CHURCH PL.
39. LINTHURST LA.
40. WINDLESSOM LA.