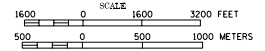


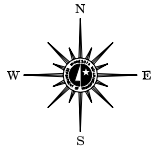
(SEE NOTE)

MUNICIPALITY OF EAGAN

PREPARED BY THE
MINNESOTA DEPARTMENT OF TRANSPORTATION
PROGRAM SUPPORT GROUP
IN COOPERATION WITH
U.S. DEPARTMENT OF TRANSPORTATION
FEDERAL HIGHWAY ADMINISTRATION



1999
BASIC DATA - 1990



LEGEND

- INTERSTATE TRUNK HIGHWAY..... (I)
- U.S. TRUNK HIGHWAY..... (U)
- STATE TRUNK HIGHWAY..... (S)
- COUNTY STATE AID HIGHWAY..... (CS)
- COUNTY ROAD..... (CR)
- CORPORATE LIMITS.....
- PUBLIC ROAD.....
- PRIVATE ROAD.....

MUNICIPAL STATE AID STREET SYSTEM

LEGEND

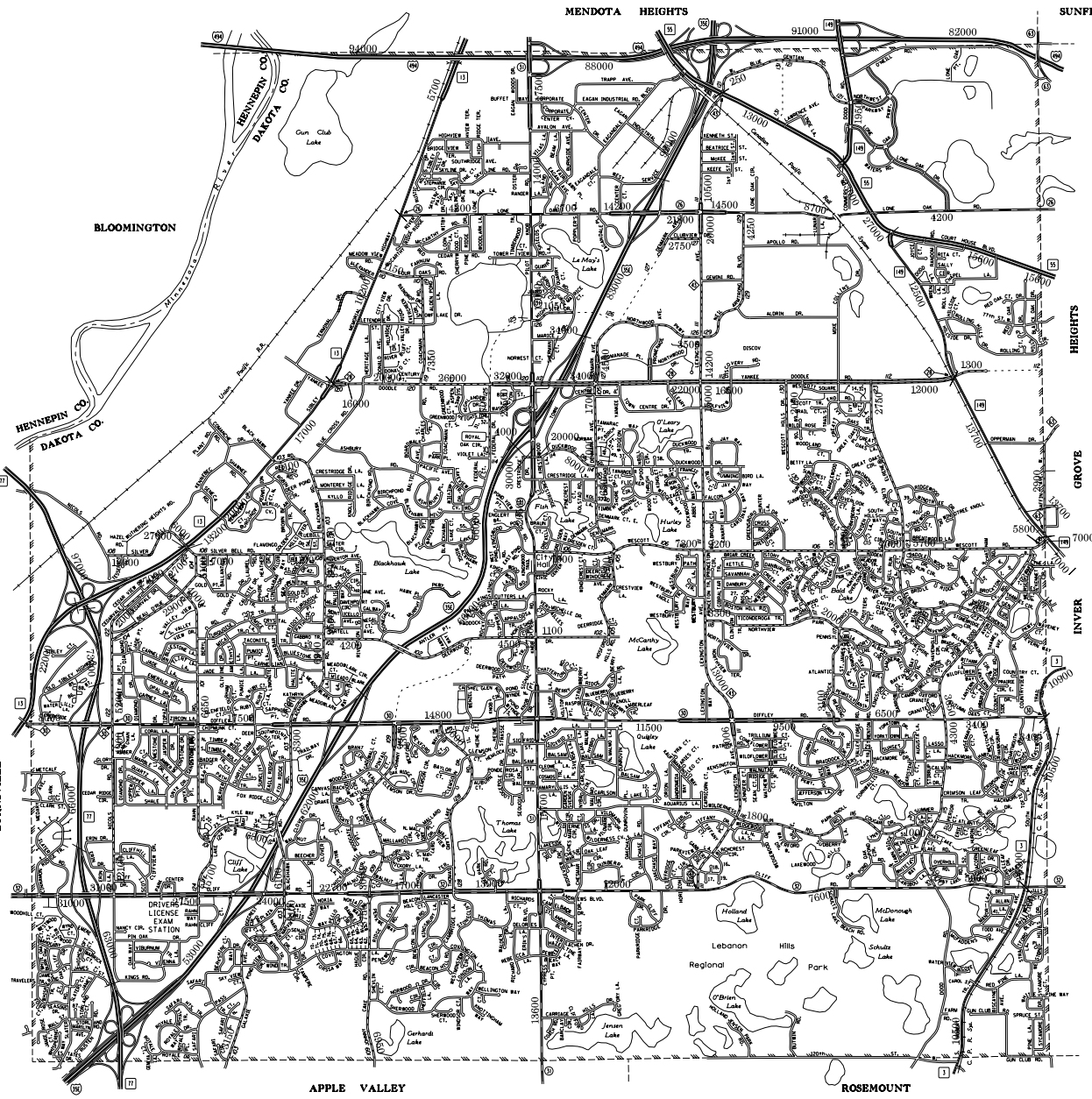
- MUNICIPAL COUNTY STATE AID STREET.....
- MUNICIPAL STATE AID STREET.....
- COUNTY STATE AID HIGHWAY.....
- COUNTY ROAD.....
- TRUNK HIGHWAY.....

NOTE:

AADT..... 3500
(AVERAGE ANNUAL DAILY TRAFFIC)

VOLUMES PREPARED BY TRANSPORTATION RESEARCH AND INVESTMENT MANAGEMENT DIVISION

NOTE: INTERSTATES STATE TRUNK HIGHWAYS AND COUNTY ROAD SYSTEMS REFLECT 1990 TRAFFIC VOLUMES.



BURNSVILLE

BLOOMINGTON

HENNEPIN CO.
DAKOTA CO.

MENDOTA HEIGHTS

SUNFISH LAKE

HEIGHTS

GROVE

INVER

APPLE VALLEY

ROSEMOUNT