

BROOKLIN PARK


BROOKLIN CENTER

1999 M.S.A.S. TRAFFIC VOLUMES

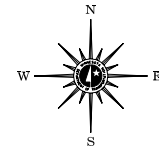
(SEE NOTE)

MUNICIPALITY OF CRYSTAL

PREPARED BY THE MINNESOTA DEPARTMENT OF TRANSPORTATION PROGRAM SUPPORT GROUP IN COOPERATION WITH U.S. DEPARTMENT OF TRANSPORTATION FEDERAL HIGHWAY ADMINISTRATION



1999 BASIC DATA - 1990



LEGEND

- INTERSTATE TRUNK HIGHWAY
U.S. TRUNK HIGHWAY
STATE TRUNK HIGHWAY
COUNTY STATE AID HIGHWAY
COUNTY ROAD
CORPORATE LIMITS
PUBLIC ROAD
PRIVATE ROAD

MUNICIPAL STATE AID STREET SYSTEM

LEGEND

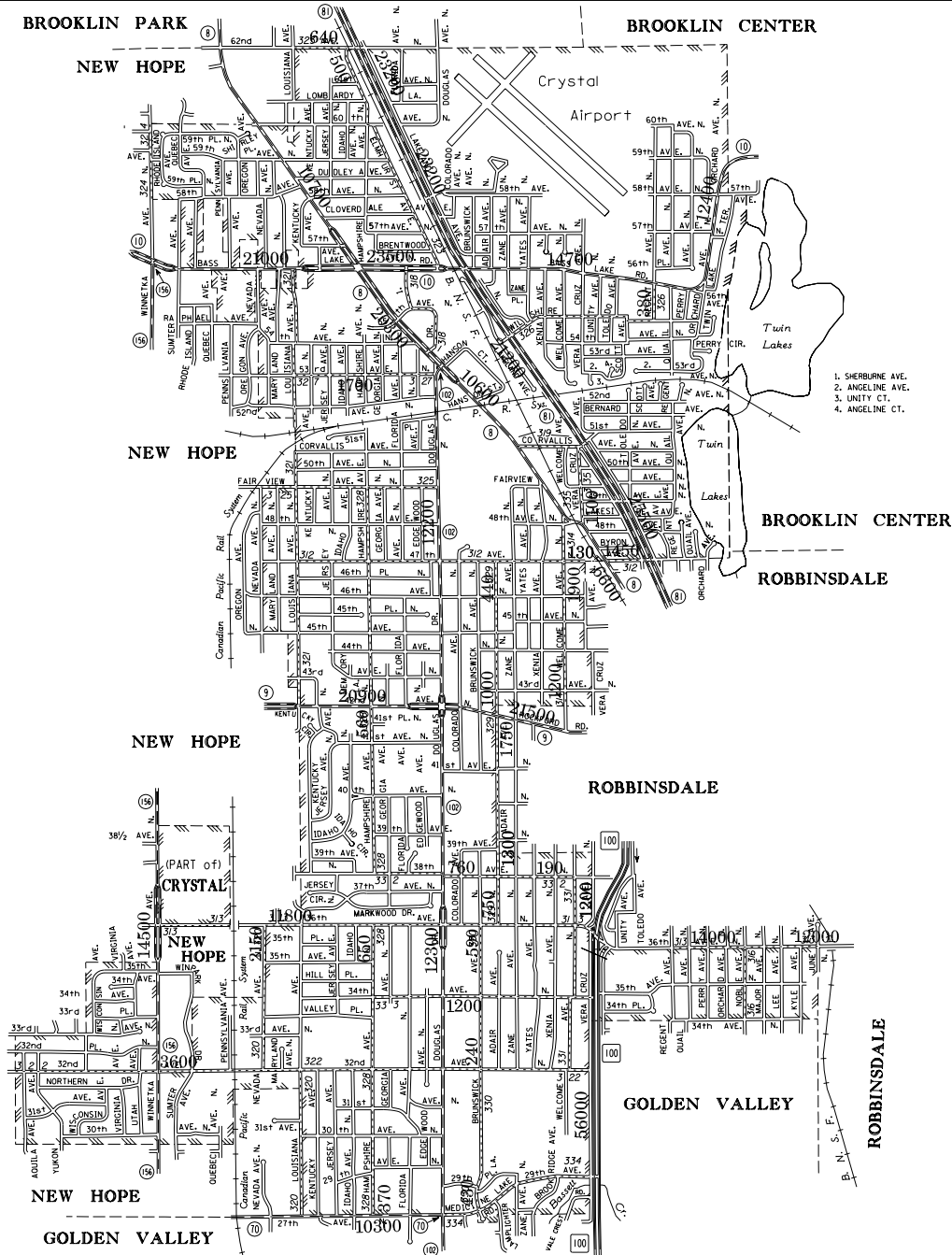
- MUNICIPAL COUNTY STATE AID STREET
MUNICIPAL STATE AID STREET
COUNTY STATE AID HIGHWAY
COUNTY ROAD
TRUNK HIGHWAY

NOTE:

A.A.D.T. (AVERAGE ANNUAL DAILY TRAFFIC)

VOLUMES PREPARED BY TRANSPORTATION RESEARCH AND INVESTMENT MANAGEMENT DIVISION

NOTE: INTERSTATES, STATE TRUNK HIGHWAYS, AND COUNTY ROAD SYSTEMS REFLECT 1998 TRAFFIC VOLUMES.



- 1. SHERBURNE AVE.
2. ANGELENE AVE.
3. UNITY CT.
4. ANGELENE CT.