


1999 M.S.A.S. TRAFFIC VOLUMES

(SEE NOTE)

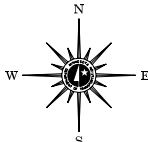
MUNICIPALITY OF  
**COON RAPIDS**

PREPARED BY THE  
MINNESOTA DEPARTMENT OF TRANSPORTATION  
PROGRAM SUPPORT GROUP

IN COOPERATION WITH  
U.S. DEPARTMENT OF TRANSPORTATION  
FEDERAL HIGHWAY ADMINISTRATION



1999  
BASIC DATA - 1990



**LEGEND**

- INTERSTATE TRUNK HIGHWAY..... ⑤
- U.S. TRUNK HIGHWAY..... ②
- STATE TRUNK HIGHWAY..... ③
- COUNTY STATE AID HIGHWAY..... ④
- COUNTY ROAD..... ⑥
- CORPORATE LIMITS..... - - - - -
- PUBLIC ROAD..... ————
- PRIVATE ROAD..... ————

**MUNICIPAL STATE AID  
STREET SYSTEM**

**LEGEND**

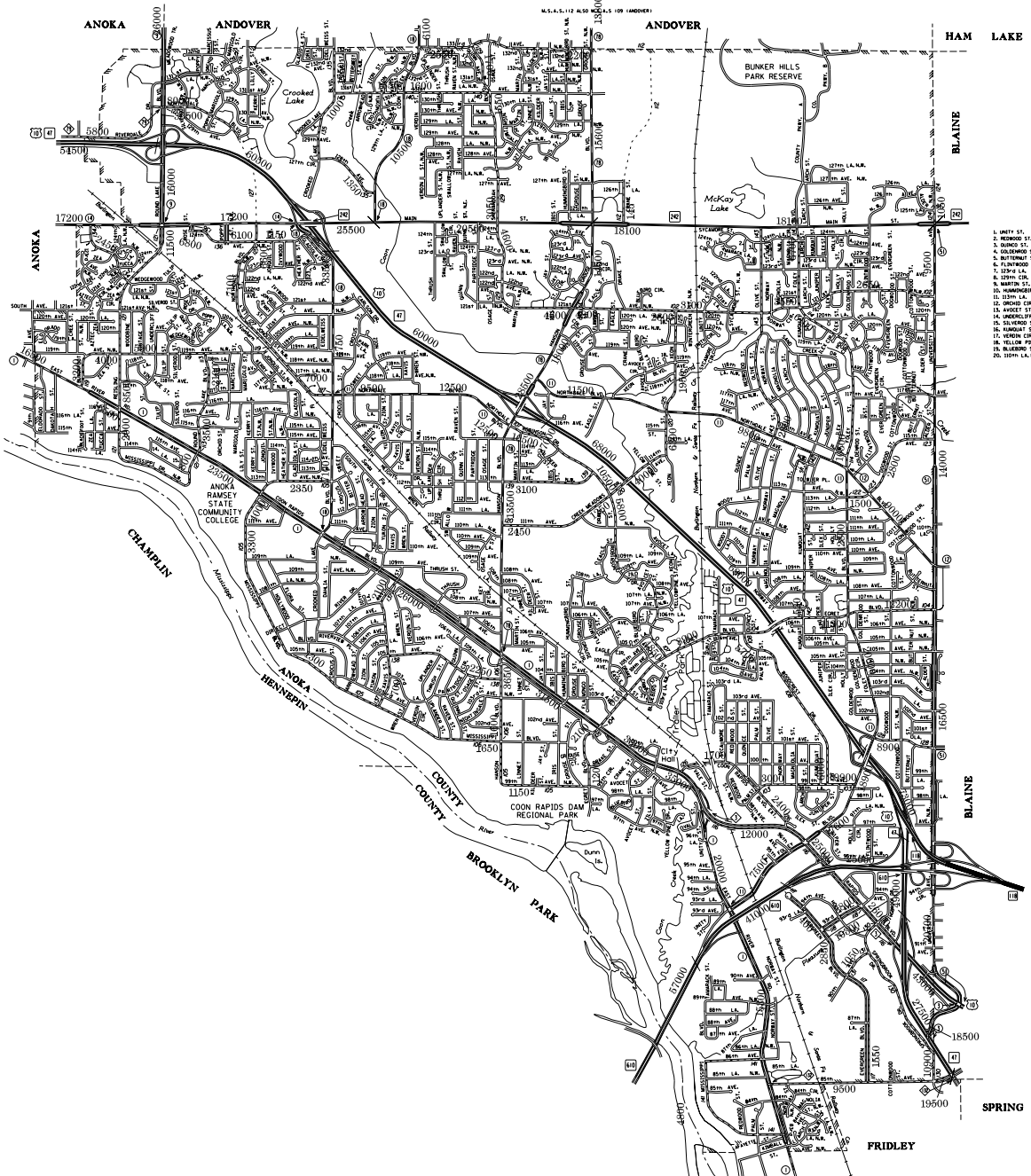
- MUNICIPAL COUNTY STATE AID STREET..... ————
- MUNICIPAL STATE AID STREET..... ————
- COUNTY STATE AID HIGHWAY..... ————
- COUNTY ROAD..... ————
- TRUNK HIGHWAY..... ————

**NOTE:**

A.A.D.T. .... 3500  
(AVERAGE ANNUAL DAILY TRAFFIC)

VOLUMES PREPARED BY TRANSPORTATION RESEARCH  
AND INVESTMENT MANAGEMENT DIVISION

NOTE INTERSTATES STATE TRUNK HIGHWAYS AND COUNTY  
ROAD SYSTEMS REFLECT 1990 TRAFFIC VOLUMES.



1. UNIV. ST.
2. HENNING ST.
3. BUNGE ST.
4. GOLDWOOD ST.
5. BERTHOLD ST.
6. FIDWOOD CIR.
7. 127th LA.
8. 127th CIR.
9. MARTIN ST. N.W.
10. HANOVERING ST. N.W.
11. 121st LA.
12. OROUD CIR.
13. 121st LA.
14. UNDERLY ST.
15. 121st CIR.
16. KAMMAY ST.
17. 121st CIR.
18. YELLOW PINE ST.
19. BUCKING ST.
20. 120th LA. N.W.