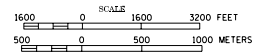
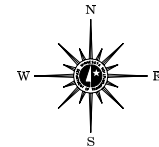


1999 TRAFFIC VOLUMES  
MUNICIPALITY OF  
**BEMIDJI**  
PREPARED BY THE  
MINNESOTA DEPARTMENT OF TRANSPORTATION  
PROGRAM SUPPORT GROUP  
IN COOPERATION WITH  
U.S. DEPARTMENT OF TRANSPORTATION  
FEDERAL HIGHWAY ADMINISTRATION



1999  
BASIC DATA - 1977



**LEGEND**

- INTERSTATE TRUNK HIGHWAY.....(I)
- U.S. TRUNK HIGHWAY.....(U)
- STATE TRUNK HIGHWAY.....(S)
- COUNTY STATE AID HIGHWAY.....(C)
- COUNTY ROAD.....(R)
- CORPORATE LIMITS.....(---)
- PUBLIC ROAD.....(—)
- PRIVATE ROAD.....(---)

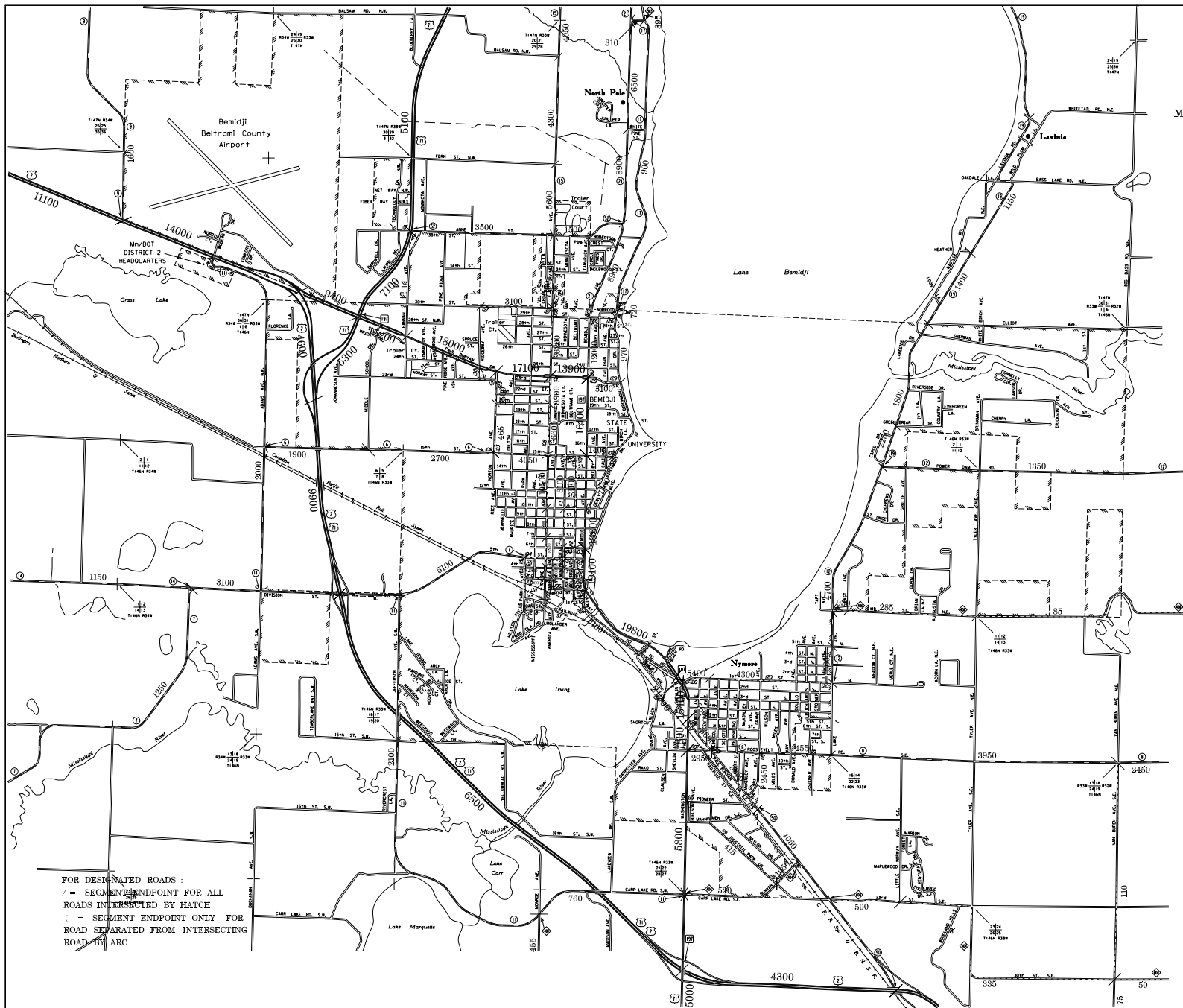
**MUNICIPAL STATE AID  
STREET SYSTEM**

**LEGEND**

- MUNICIPAL COUNTY STATE AID STREET.....(—)
- MUNICIPAL STATE AID STREET.....(—)
- COUNTY STATE AID HIGHWAY.....(—)
- COUNTY ROAD.....(—)
- TRUNK HIGHWAY.....(—)

VOLUMES PREPARED BY  
TRANSPORTATION RESEARCH AND  
INVESTMENT MANAGEMENT DIVISION

NUMERALS INDICATE AVERAGE DAILY  
TRAFFIC VOLUMES ON DESIGNATED ROADS  
NOTE: T.H. ROUTES ARE 1998 A.A.D.T. VOLUMES



FOR DESIGNATED ROADS:  
/ = SEGMENT ENDPOINT FOR ALL  
ROADS INTERSECTED BY HATCH  
( = SEGMENT ENDPOINT ONLY FOR  
ROAD SEPARATED FROM INTERSECTING  
ROAD BY ARC