

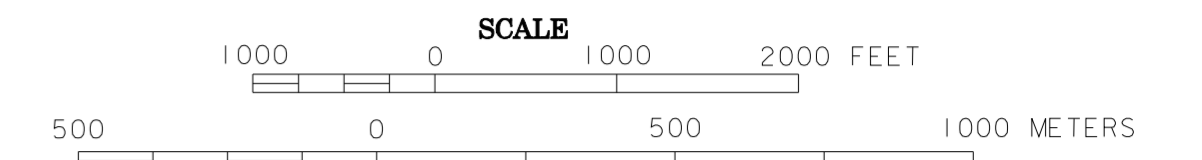
2007 TRAFFIC VOLUMES

2007 TRAFFIC VOLUMES

STREET SERIES

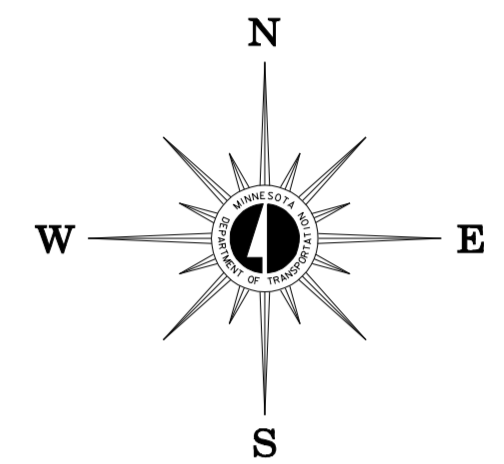
ST. PAUL-MINNEAPOLIS SEVEN COUNTY AREA

PREPARED BY THE
MINNESOTA DEPARTMENT OF TRANSPORTATION
OFFICE OF TRANSPORTATION DATA & ANALYSIS
IN COOPERATION WITH
U.S. DEPARTMENT OF TRANSPORTATION
FEDERAL HIGHWAY ADMINISTRATION



2007

BASIC DATA - 1990



LEGEND

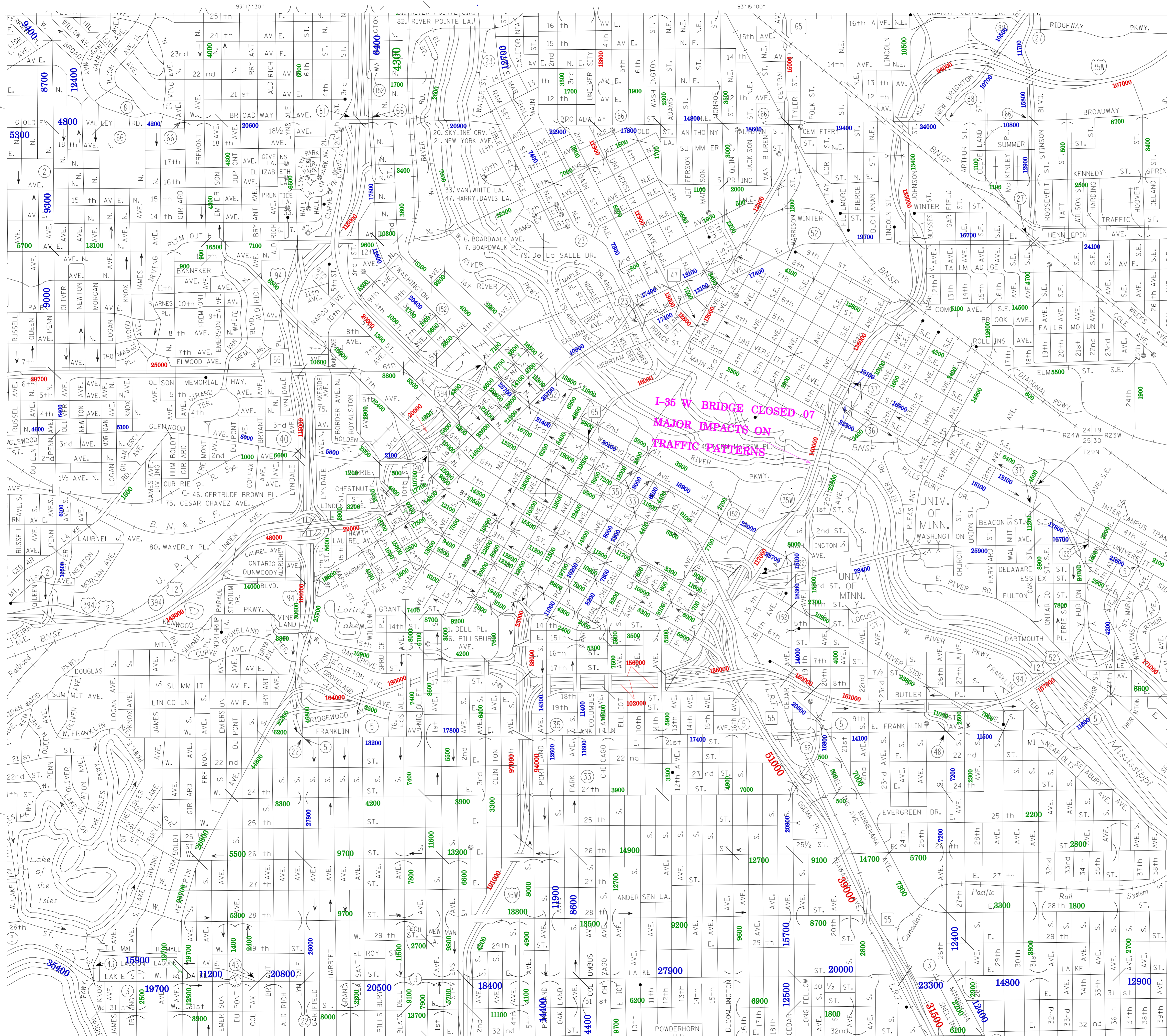
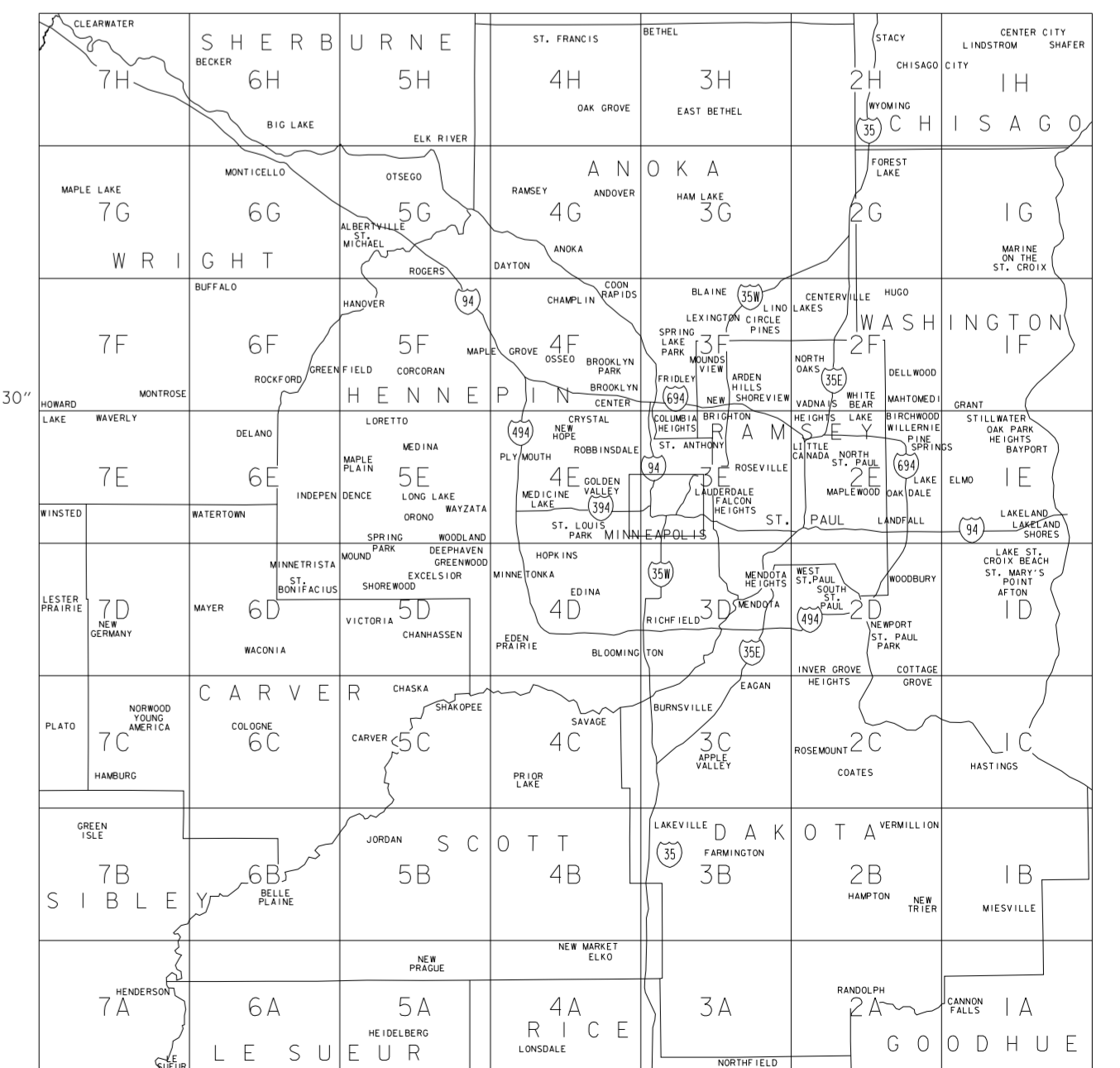
- INTERSTATE TRUNK HIGHWAY.....(35)
- U.S. TRUNK HIGHWAY.....(10)
- STATE TRUNK HIGHWAY.....(55)
- COUNTY STATE AID HIGHWAY.....(23)
- COUNTY ROAD.....(41)
- CORPORATE LIMITS.....
- PEDESTRIAN BRIDGE.....

A.A.D.T.....6500
(AVERAGE ANNUAL DAILY TRAFFIC)

VOLUMES PREPARED BY THE OFFICE OF
TRANSPORTATION DATA & ANALYSIS

NOTE: **TRUNK HIGHWAY ROUTES ARE 2006 A.A.D.T. VOLUMES**
COUNTY SYSTEM ROADS ARE 2007 A.A.D.T. VOLUMES
MUNICIPAL STREET ROUTES ARE 2007 A.A.D.T. VOLUMES

KEY MAP



TRAFFIC VOLUMES ARE SUBJECT TO VARIABILITY AND CONSTRUCTION EFFECTS

FOR MORE INFO VISIT: <http://www.dot.state.mn.us/traffic/data/html/aadt.html>