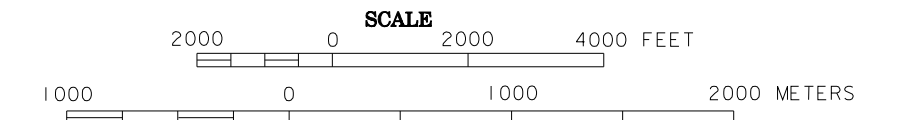


# 2007 TRAFFIC VOLUMES

2007 TRAFFIC VOLUMES

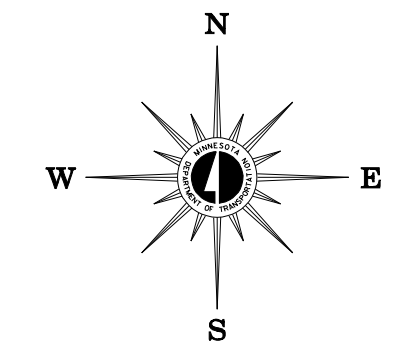
## STREET SERIES ST. PAUL - MINNEAPOLIS SEVEN COUNTY AREA

PREPARED BY THE  
MINNESOTA DEPARTMENT OF TRANSPORTATION  
OFFICE OF TRANSPORTATION DATA & ANALYSIS  
IN COOPERATION WITH  
U.S. DEPARTMENT OF TRANSPORTATION  
FEDERAL HIGHWAY ADMINISTRATION



2007

BASIC DATA - 1990



### LEGEND

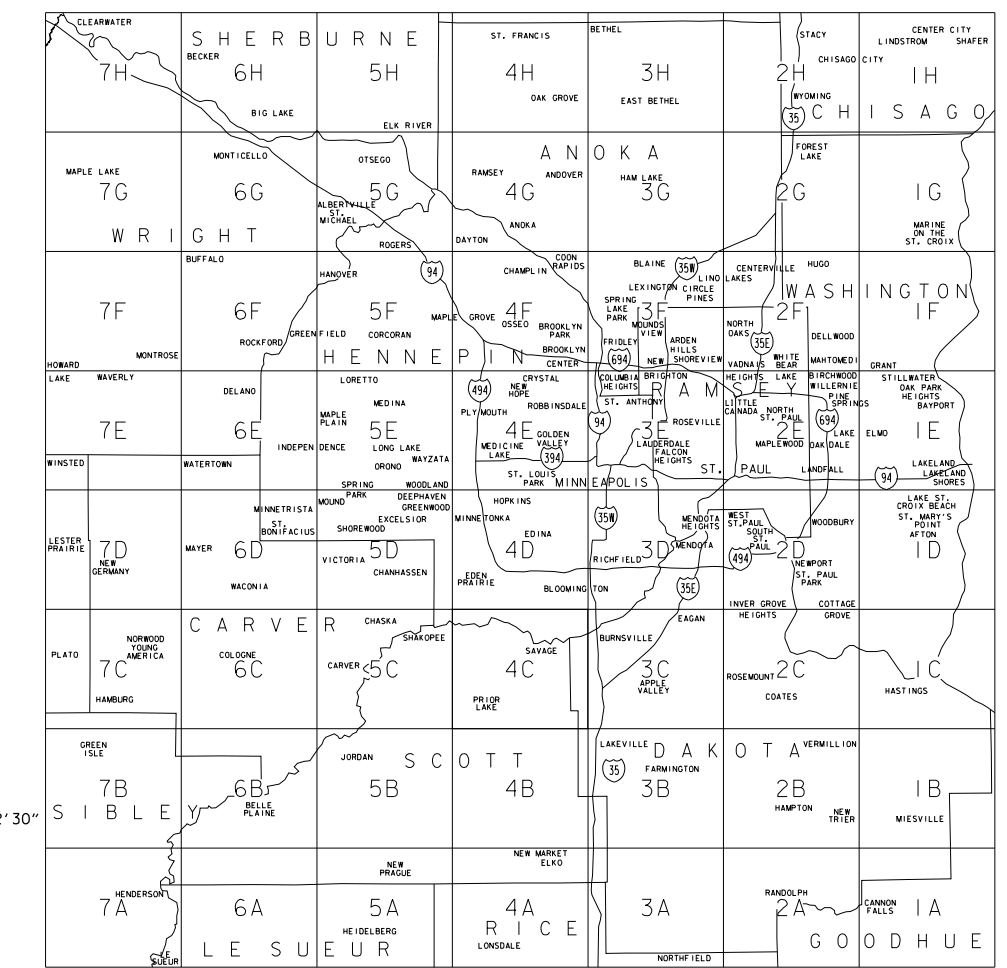
- INTERSTATE TRUNK HIGHWAY.....(35)
- U.S. TRUNK HIGHWAY.....(10)
- STATE TRUNK HIGHWAY.....(55)
- COUNTY STATE AID HIGHWAY.....(23)
- COUNTY ROAD.....(11)
- CORPORATE LIMITS.....
- PEDESTRIAN BRIDGE.....

A.A.D.T.....6500  
(AVERAGE ANNUAL DAILY TRAFFIC)

VOLUMES PREPARED BY THE OFFICE OF  
TRANSPORTATION DATA & ANALYSIS

NOTE: TRUNK HIGHWAY ROUTES ARE 2006 A.A.D.T. VOLUMES  
COUNTY SYSTEM ROADS ARE 2007 A.A.D.T. VOLUMES  
MUNICIPAL STREET ROUTES ARE 2007 A.A.D.T. VOLUMES

### KEY MAP



TRAFFIC VOLUMES ARE SUBJECT TO VARIABILITY AND CONSTRUCTION EFFECTS  
FOR MORE INFO VISIT: <http://www.dot.state.mn.us/trafficdata/html/aadt.html>

