






2009 – 2010 OFFICIAL HIGHWAY MAP MINNESOTA

MAP EXPLANATION

-  INTERSTATE HIGHWAY MARKER
-  U.S. ROUTE MARKER
-  STATE HIGHWAY ROUTE MARKER
-  GREAT RIVER ROAD MARKER
-  ADJOINING STATE ROUTE MARKER

INTERSTATE HIGHWAY

MULTILANE DIVIDED HIGHWAY

PAVED SURFACE HIGHWAY

GRAVEL SURFACE HIGHWAY

SECONDARY ROAD- PAVED

SECONDARY ROAD- GRAVEL

RAILROAD

FULL TRAFFIC INTERCHANGE
WITH EXIT NUMBER

PARTIAL TRAFFIC INTERCHANGES







ACCESS DENIED

MILEAGE BETWEEN JUNCTIONS
OF TRUNK HIGHWAYS


STATE BICYCLE TRAIL

SCENIC BYWAYS

POPULATIONS OF CITIES

-  Unincorporated
-  5,000 to 24,999
-  Under 1,000
-  25,000 to 49,999
-  1,000 to 4,999
-  50,000 and Over




Population Symbols Enclosed by  Indicate County Seats

 State Capital

 U.S. PORT OF ENTRY

 U.S. NATIONAL MONUMENT

AIRPORTS

 Commercial  Other  Seaplane








SCALE



ONE MILE = 1.6093 KILOMETERS

DETAILED COUNTY AND MUNICIPAL MAPS SHOWING ALL
PUBLIC ROADS IN MINNESOTA ARE AVAILABLE ONLINE AT:
<http://www.dot.state.mn.us/maps.html>

PAPER COPIES OF THE ABOVE MAPS ARE AVAILABLE AT NOMINAL
COST FROM THE MINNESOTA DEPARTMENT OF TRANSPORTATION
MAP SALES, ROOM 110, MAIL STOP 260, 395 JOHN IRELAND BLVD.
SAINT PAUL, MN 55155; TELEPHONE: 651-366-3017

-  STATE HISTORIC SITE
-  STATE HISTORICAL MARKER
-  STATE INSTITUTION
-  STATE PARK
-  STATE WAYSIDE PARK
-  STATE TRAVEL
INFORMATION CENTER
-  REST AREA - Full Service
Accessible Facilities*
-  REST AREA - Vault Toilet
-  REST AREA (Limited Facilities)
-  WAYSIDE - POINT OF INTEREST
-  CAMPGROUND (State and
National Forests)

 BOUNDARY WATERS
CANOE AREA

 NATIONAL FOREST

 STATE FOREST

 INDIAN RESERVATION

 WILDLIFE MANAGEMENT AREA

MAP PREPARED BY
MINNESOTA DEPARTMENT
OF TRANSPORTATION

*Note: Sanitary Dumping Is Not Available
At Rest Areas.