





























2015 – 2016 OFFICIAL HIGHWAY MAP

MINNESOTA

-  INTERSTATE HIGHWAY MARKER
-  U.S. ROUTE MARKER
-  STATE HIGHWAY ROUTE MARKER
-  GREAT RIVER ROAD MARKER
-  ADJOINING STATE ROUTE MARKER
-  INTERSTATE HIGHWAY
-  MULTILANE DIVIDED HIGHWAY
-  PAVED SURFACE HIGHWAY
-  UNDER CONSTRUCTION
-  GRAVEL SURFACE HIGHWAY
-  SECONDARY ROAD- PAVED
-  SECONDARY ROAD- GRAVEL
-  RAILROAD
-  FULL TRAFFIC INTERCHANGE WITH EXIT NUMBER
-  PARTIAL TRAFFIC INTERCHANGES
-  ACCESS DENIED
-  MILEAGE BETWEEN JUNCTIONS OF TRUNK HIGHWAYS
-  STATE BICYCLE TRAIL
-  SCENIC BYWAYS
- AIRPORTS**
-  Airline Served
-  General
-  Seaplane

POPULATIONS OF CITIES

-  Unincorporated
-  Under 1,000
-  1,000 to 4,999
-  5,000 to 24,999
-  25,000 to 49,999
-  50,000 and Over

Population Symbols Enclosed by  Indicate County Seats

-  State Capital
-  U.S. PORT OF ENTRY
-  U.S. NATIONAL MONUMENT

SCALE



ONE MILE = 1.6093 KILOMETERS

DETAILED COUNTY AND MUNICIPAL MAPS SHOWING ALL PUBLIC ROADS IN MINNESOTA ARE AVAILABLE ONLINE AT:
www.dot.state.mn.us/mapsales
 PAPER COPIES OF THE ABOVE MAPS ARE AVAILABLE AT NOMINAL COST FROM THE MINNESOTA DEPARTMENT OF TRANSPORTATION MAP SALES, ROOM 110, MAIL STOP 260, 395 JOHN IRELAND BLVD. SAINT PAUL, MN 55155; TELEPHONE: 651-366-3017

-  STATE HISTORIC SITE
-  STATE HISTORICAL MARKER
-  STATE INSTITUTION
-  STATE PARK
-  STATE WAYSIDE PARK
-  STATE WELCOME CENTER
-  REST AREA- Full Service Accessible Facilities*
-  REST AREA- Vault Toilet
-  REST AREA (Limited Facilities)
-  WAYSIDE - POINT OF INTEREST
-  CAMPGROUND (State and National Forests)

*Sanitary Dumping Is Not Available at Rest Areas

-  BOUNDARY WATERS CANOE AREA
-  NATIONAL FOREST
-  STATE FOREST
-  INDIAN RESERVATION
-  WILDLIFE MANAGEMENT AREA

MAP PREPARED BY
 MINNESOTA DEPARTMENT
 OF TRANSPORTATION