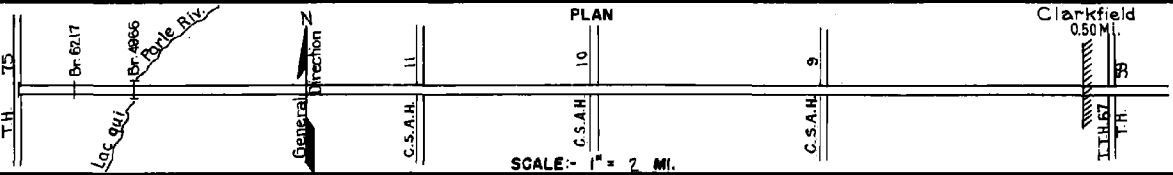


PREPARED BY
HIGHWAY PLANNING SURVEY
IN COOPERATION WITH
U.S. PUBLIC ROADS ADMINISTRATION


STATE OF MINNESOTA
DEPARTMENT OF HIGHWAYS
ROAD LIFE STUDIES
CONSTRUCTION PROJECT LOG RECORD

CONTROL SECTION 8705
TRUNK HIGHWAY 67
COUNTY Yellow Medicine
DISTRICT 8B

LIMITS: Jct. T.H. 75 - Jct. T.H. 59 in Clarkfield.



YEAR BUILT	PROJECT N°	DESCRIPTION			CODE N°
		TYPE	WIDTH	THICKNESS	
		Gravel	24'	2"	No Record of Constr.
		Br. M-754	24'		Trans. to T.H. 75 in 1930. 16 B.S.
		Gravel	24'	2-3"	No Record of Constr.
1926	25-48-21	Br. 4523	24'		90' B.S. Transferred to T.H. 75 in 1930.
		Gravel	24'	2"	No Record of Constr. Taken over from County in 1930.
1930	67-48-22	Grading Gravel	32' 24'	2"	800 C.Y./Mile. WIDEN & 40 B.S.
					Br. 6217 & 4966
1931	67-48-22	Oil Tr. Gravel	24'	1"	Maint. Dept.
1931		Oil Tr. Gravel	20'	1"	Maint. Dept.
C	1940 8705-02	Grading Gravel	36' 32'	1 1/4"	800 C.Y./Mile. A.F.E. 54
C	1940 8705-04	Seeding			Maint. Dept.
M	1940 A.F.E. 50	Bit. Retreat.			MC-3 7337 Gal./Mi. Grav. 298 C.Y./Mi. Maint. Dept.
M	1941 A.F.E. 14	Bit. Seal Coat	24'		RC-3 3429 Gal./Mi. Grav. 103 C.Y./Mi. Maint. Dept.
C	1941 8705-07	Mixed Bitum. Grav. Base	26' 32'	1" 6 1/2"	
M	1942 A.F.E. 5	Fog Seal			Tar RT-4-1525 Gal./Mi. Maint. Dept.
M	1944 A.F.E. 4	Spot Treat. Bit. Surf. Repair			MC-3 1016 Gal./Mi. Grav. 57 C.Y./Mi. Maint. Div.



YEARS FROM	TO	TOTAL MILES	UNINCORPORATED		INCORPORATED		RURAL		URBAN	
			RDWY. MI.	BR. MI.	RDWY. MI.	BR. MI.	RDWY. MI.	BR. MI.	RDWY. MI.	BR. MI.
1921	1925	28.40	26.89	0.00	1.51	0.00	27.39	0.00	1.01	0.00
1926	1928	28.40	26.87	0.02	1.53	0.00	27.37	0.02	1.01	0.00
1930	1939	19.02	18.51	0.01	0.50	0.00	19.01	0.01	0.00	0.00
1940		19.04	18.53	0.01	0.50	0.00	18.53	0.01	0.50	0.00

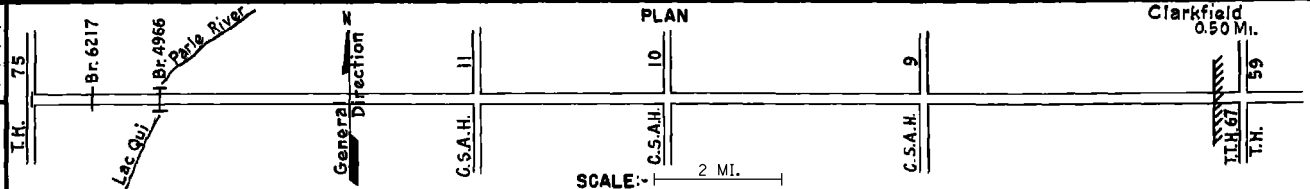
REMARKS: Layout is to scale as of 1930.
(1) This work not done under this project number but lies within the limits of this project.

PREPARED BY
HIGHWAY PLANNING SURVEY
IN COOPERATION WITH
U.S. PUBLIC ROADS ADMINISTRATION

STATE OF MINNESOTA
DEPARTMENT OF HIGHWAYS
ROAD LIFE STUDIES
CONSTRUCTION PROJECT LOG RECORD

CONTROL SECTION 8705
TRUNK HIGHWAY 67
COUNTY Yellow Medicine
DISTRICT 88

LIMITS: Jct. T.H. 75 - Jct. T.H. 59 in Clarkfield
Ref. Pt. 000+00.000 - 019+00.039



YEAR BUILT	PROJECT N°	DESCRIPTION			CODE N°
		TYPE	WIDTH	THICKNESS	
M 1957	A.F.E. 604	Spot Treat. Bit. Surf. Repair	24'		SC-3, 27180 Gal. Agg. 2038 Tons
M 1958	A.F.E. 604	Spot Treat Bit. Surf. Repair	24'		SC-3, 21426 Gal. Agg. 941 Tons
M 1959	A.F.E. 604	Spot Treat Bit. Surf. Repair	24'		SC-3, 19294 Gal. Agg. 1417 Tons
M 1960		Spot Treat Bit. Surf. Repair	24'		SC-3, 14155 Gal. Agg. 1037 Tons
M 1961		Bit. Surf. Repair			SC-3, 4453 Gal. Agg. 350 Tons
M 1962		Bit. Surf. Repair			Rd. Mix. 342 Tons SC-2, tack, 780 Gal.
C 1965	8705-11 8705-6217	Grading Br. 6217 a W108 D inp. ext. rt. & lt.	49'		Gr. Wearing course constructed
C 1966	8705-13	Grading Gravel Base Plant Mix Bit	Var.		Grading Mi. Pt. 14.06-18.98 Surf. 24'x3 1/2' & 26'x1 1/2'
C 1970	8703-09 & 8704-08	Grade Base Pl. Mix Bit.	22" 37'	3"	
C 1976	8705-16	Pl. Mix Bit. Gravel 14141	24'	1 1/2"	
M 1990	M4419	Bit. Sealing			
M 1998	8705-17	Bit. Overlay Gravel Surfacing	28' 5'	1" 1"	Spec. 2350 Class 1
2015	8705-18	Bit. Mill & Overlay	28'	2"	Spec 2360

1	14.06 (Net 4.80)	
2	19.04 (Net 3.00)	
3	15.75 (Net 2.20)	
4	17.90 (Net 2.40)	
5	0.30	0.30
6	0.60	
7	14.06	
8	18.98	
9		5.006
10	19.04	
11	19.040	
12	19.039 Mi.	
13	19.013 Mi.	
14		

YEARS FROM	TOTAL TO	UNINCORPORATED		INCORPORATED		RURAL		URBAN	
		ROWY. MI.	BR. MI.	ROWY. MI.	BR. MI.	ROWY. MI.	BR. MI.	ROWY. MI.	BR. MI.

REMARKS: See Sheet No. 1