

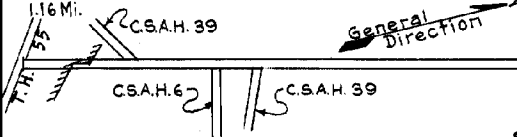
PREPARED BY
HIGHWAY PLANNING SURVEY
IN COOPERATION WITH
U.S. PUBLIC ROADS ADMINISTRATION

STATE OF MINNESOTA
DEPARTMENT OF HIGHWAYS
ROAD LIFE STUDIES
CONSTRUCTION PROJECT LOG RECORD

CONTROL SECTION 8611
TRUNK HIGHWAY 24
COUNTY Wright
DISTRICT 3B

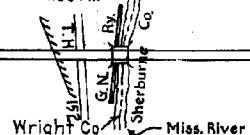
LIMITS: Jct. T.H. 58 in Annandale - S.W. end of Bridge over
Miss. River (N. Limits of Clearwater - N. Co. Line)

Annandale
1.16 Mi.




PLAN

Clearwater
0.58 Mi.



SCALE:- 1" = 2 MI.

YEAR BUILT	PROJECT N°	DESCRIPTION			CODE N°
		TYPE	WIDTH	THICKNESS	
		Mixed Bit.	24'		No Record of Const. Added in 1949
		Bit. Surf. Treat. Bridge	16'		No Record of Const. Added in 1949 30' D.P.G. U.P.
1948		Mixed Bit.	24'		Built by Co. in 1948 Added in 1949
1949		Mixed Bit.	24'		(I)
M	1950 A.F.E. 4	Spot Treat. Bit. Surface Repair	24'		SC-4, 28704 Gal. Agg. 2076 Tons
M	1951 A.F.E. 4	Spot Treat. Bit. Surf. Repair	24'		SC-3, 15817 Gal. Agg. 1666 Tons
C	1951 A.F.E. 16	Bit. Stab. Base (Spots)	48'	1"	SC-3, 67968 Gal. Agg. 3766 Tons
1952	A.F.E. 25	Mixed Bit.	24'	Added	
M	1952 A.F.E. 4	Spot Treat. Bit. Surf. Repair	24'		SC-3, 15555 Gal. Agg. 1582 Tons
C	1953 A.F.E. 828	Bit. Resurfacing Mixed Bit.	24'	1" Added	SC-4, 67865 Gal. Agg. 6387 Tons
C	1954 8611-03	Precast Concr. Cattle Pass			60" X 34'
M	1955 A.F.E. 605	Light Bit. Seal			RS-2, 7503 Gal. Agg. 240 C.Y.
C	1958 8611-05	Grading Bit. Stab. Grav. Plant Mix Bit.	34' 34' 24'	6 1/2" 2"	16' Select Material
M	1958 A.F.E. 605	Bit. Seal Coat	24'		RC-28M02, 17227 Gal. Agg. 637 Tons
M	1960	Spot Bit. Resurfacing	24'		Mix Bit. 435 Tons



YEARS		TOTAL MILES	UNINCORPORATED		INCORPORATED		RURAL		URBAN	
FROM	TO		RDWY. MI.	BR. MI.	RDWY. MI.	BR. MI.	RDWY. MI.	BR. MI.	RDWY. MI.	BR. MI.
1949	1957	4.24	2.15	0.00	2.09	0.00	14.24	0.00	0.00	0.00
1958		13.90	12.16	0.00	1.74	0.00	13.90	0.00	0.00	0.00

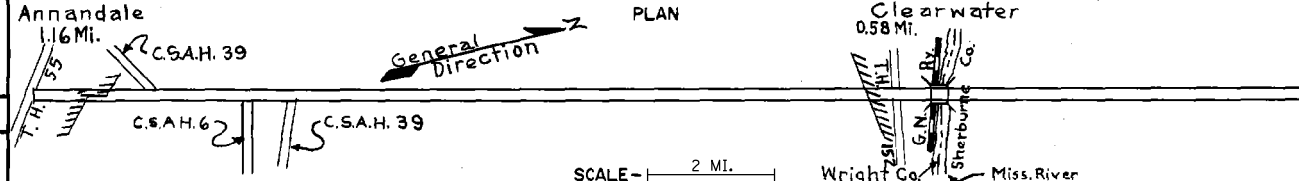
REMARKS: Layout is to scale as of 1949
(1) Assumed built by Co. in 1949 as 1948 Status Map shows Grave

PREPARED BY
TRAFFIC AND PLANNING DIVISION
IN COOPERATION WITH
U.S. DEPARTMENT OF COMMERCE
BUREAU OF PUBLIC ROADS


STATE OF MINNESOTA
DEPARTMENT OF HIGHWAYS
ROAD LIFE STUDIES
CONSTRUCTION PROJECT LOG RECORD

CONTROL SECTION 8611
TRUNK HIGHWAY 24
COUNTY Wright
DISTRICT 3B

LIMITS: Jct. T.H. 55 in Annandale - S.W. end of Bridge over
Miss. River (N. Limits of Clearwater - N. Co. Line)
Ref. Pt. 030+00.738 - 044+00.653



YEAR BUILT	PROJECT NO.	DESCRIPTION			
		TYPE	WIDTH	THICKNESS	REMARKS
M 1963	C	Light Bit. Seal	25'		RS-2K 25962 Gal. Aqq. 985 C.Y.
C 1972	8680-18	Plant Mix Bit Resurf. Aqq. Shoulders	24' 4'-8"	1 1/2"	Construction Br. 86807 (2) Rt & Lt
C 1972	8611-09	Plant Mix Bit Resurf. Aqq. Shoulders	24' 4'-8"	1 1/2"	Right & Left
C 1974	8680-57	Bit. Surface Right Turn Lane	13'	1 1/2"	At CSAH 7 Rt.
C 1981	8611-11	Bit. Surfacing Shoulders	24' 4'-8"	2 1/4" 1 1/4"	
C 1996	8611-14	Bit. Milling & Overlay	24'	Var.	Spec. 2341, 2347
C 1999	8611-17	Grading Surfacing Bituminous	42' 36' 24'	48" 3"	Spec. 2350
M 2000	8611-20	Milling Bit. Overlay	Var.	1 1/2"	Spec. 2350
M 2000	8823-15	Rout & Seal			
M 2004	8823-59	Microsurfacing	24'		Type 2
S 2007	8611-18	Grading Bit. Surfacing Pavement Reclamation	24'	var.	
	2011	8823-244	Micro-Surfacing		
	2013	8823-262	Bit. Seal Coat		Type FA2



YEARS		TOTAL MILES	UNINCORPORATED		INCORPORATED		RURAL		URBAN	
FROM	TO		RDWY. MI.	BR. MI.	RDWY. MI.	BR. MI.	RDWY. MI.	BR. MI.	RDWY. MI.	BR. MI.

REMARKS: Layout is to scale as of 1949
(2) See C.S. 8680 for Br. 86807