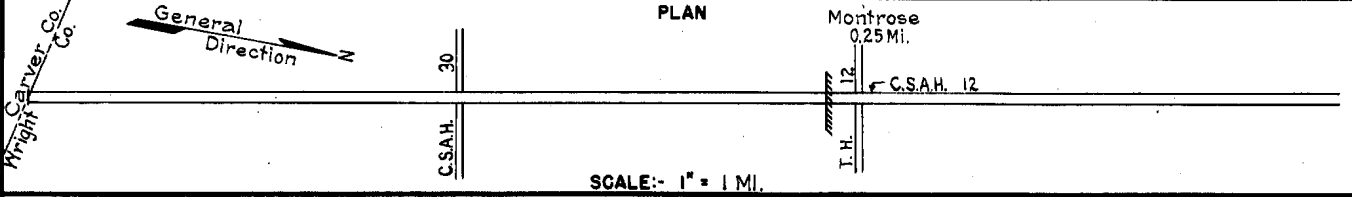


PREPARED BY
HIGHWAY PLANNING SURVEY
IN COOPERATION WITH
U.S. PUBLIC ROADS ADMINISTRATION


STATE OF MINNESOTA
DEPARTMENT OF HIGHWAYS
ROAD LIFE STUDIES
CONSTRUCTION PROJECT LOG RECORD

CONTROL SECTION 8603
TRUNK HIGHWAY 25
COUNTY Wright
DISTRICT (3) 5A

LIMITS: S. Co. Line - W. Jct. T.H. 12 in Montrose



YEAR BUILT	PROJECT N°	DESCRIPTION			CODE N°
		TYPE	WIDTH	THICKNESS	
		Earth	22'		No Record of Constr.
		Gravel	26'	1 1/2"	No Record of Constr.
	(1)	Grading	30'		Maint. Dept.
1926	25-25-25	Gravel	20'	1 1/2"	Maint. Dept.
	(1)	Tar Tr. Gravel	26'	1"	Maint. Dept.
1933	25-25-25	Tar Tr. Gravel	26'	1"	Maint. Dept.
	(1)	Stab. Sand Base	26'	6"	
1937	A.F.E. 8	Bit. Surf. Treat.	26'	3/4"	Maint. Dept.
1938	1938A.F.E. 38	Spot Treat.			Tar 257 Gal./Mi. Grav. 8 C.Y./Mi. Maint. Dept.
M	A.F.E. 48	Bit. Surf. Repair			
	(Dist. 7)	Spot Treat.			RT-6 & RG-3, 47286 Gal./Mi.
M	A.F.E. 47	Bit. Surf. Repair			Agg. 96 C.Y./Mi.
1941	A.F.E. 55	& Bit. Seal Coat	24'		Maint. Dept.
	A.F.E. 14	Subgr. Treat. (Spots)			RT-6, 1469 Gal./Mi.
M	A.F.E. 23	Spot Treat.	27'		Grav. 582 C.Y./Mi.
1943	A.F.E. 4	Bit. Surf. Repair			Maint. Dept.
	(1)	Spot Treat.			RT-6, 1820 Gal./Mi.
M	A.F.E. 4	Bit. Surf. Repair	24'		Grav. 79 C.Y./Mi. Maint. Div.
1945	A.F.E. 4	Spot Sand Lifts	27'	4'-6"	SC-3, 42719 Gal.
M	A.F.E. 23	Spot Treat.			Agg. 1911 C.Y.
1946	A.F.E. 4	Bit. Surf. Repair	27'		MC-3, 48806 Gal. Agg. 2236 C.Y.
	(1)	Spot Treat.			RCS-0, 8716 Gal.
M	A.F.E. 4	Bit. Fog Seal	24'		Agg. 173 C.Y.



YEARS FROM	TO	TOTAL MILES	UNINCORPORATED		INCORPORATED		RURAL		URBAN	
			RDWY. MI.	BR. MI.	RDWY. MI.	BR. MI.	RDWY. MI.	BR. MI.	RDWY. MI.	BR. MI.
1921		6.33	6.08	0.00	0.25	0.00	6.33	0.00	0.00	0.00

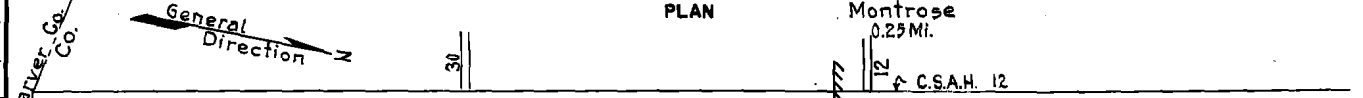
REMARKS: Layout is to scale as of 1926
(1) This work not done under this project number but lies within the limits of this project.

PREPARED BY
HIGHWAY PLANNING SURVEY
IN COOPERATION WITH
U.S. PUBLIC ROADS ADMINISTRATION

STATE OF MINNESOTA
DEPARTMENT OF HIGHWAYS
ROAD LIFE STUDIES
CONSTRUCTION PROJECT LOG RECORD

CONTROL SECTION 8603
TRUNK HIGHWAY 24
COUNTY Wright
DISTRICT (3)5A

LIMITS: S. Co. Line - W. Jct. T.H. 12 in Montrose
Ref. Pt. 042+00.047 - 048+00.383



YEAR BUILT	PROJECT N ^o	DESCRIPTION			CODE N ^o	MILES
		TYPE	WIDTH	THICKNESS		
M 1952	A.F.E. 4	Bit. Surf. Repair	20'		SC3&MC2, 72087 Gal. Agg. 4032 Tons	1 6.33
M 1953	A.F.E. 604	Spot Treat Bit. Surf. Repair Spot Light Bit. Seal	24'		SC-3, 7085 Gal. Agg. 401 Tons	2 6.33 (Net Repair 0.50) (Net Seal 1.50)
M 1954	A.F.E. 605	Light Bit. Seal	20'		RCS-2, 10819 Gal. Agg. 315 C.Y.	3 6.33
M 1955	A.F.E. 604	Bit. Surf. Repair			MC-3, 6984 Gal. Agg. 487 Tons	4 0.70
M 1956	A.F.E. 821 A.F.E. 604	Spot Subqr. Corr. Spot Treat. Bit. Surf. Repair	30' 24'		Bit. Mat'l, 14640 Gal. Agg. 740 Tons	5 6.33 (Net 1.10)
M 1957	A.F.E. 604	Bit. Surf. Repair	24'		RC-2&SC-3, 16004 Gal. Agg. 1165 Tons	6 1.60
M 1958	A.F.E. 604 A.F.E. 605	Spot Treat Bit. Surf. Repair Light Seal Coat	24' 25'		Bit. 27214 Gal. Agg. 1438 Tons & 293 C.Y. (Seal Mi. Pt. 0.00-4.33)	7 4.90 (Seal 4.33, Net Repair 2.25)
M 1960		Bit. Surf. Repair	24'		SC3&MC2, 17404 Gal. Agg. 1394 Tons	8 1.90
M 1965	C	Light Bit. Seal	24'		RS-1C, 7613 Gal. Agg. 481 C.Y.	9 6.33
M 1966	C	Light Bit. Seal	24'		CRS-1, 869 Gal. Agg. 34 C.Y.	10 0.50
C 1970	8603-01	Pl. Mix Bit. Surf. Gravel Shldr.	28' 2 1/2'			11 6.33
C 1988	8603-04	Bit. Overlay	20'	1" 1 1/2"	Spec. 2331 Spec. 2341	12 6.348 MI.
C 2001	8603-05	Milling Bit. Overlay	24'	3" 4"	Spec. 2350	13 6.348 MI.
S 2005	8603-06	Grading Bit. Surfacing Culver + Br. 86x04	36' 26'	6"	Spec. 2360	14

YEARS FROM	TOTAL MILES TO	UNINCORPORATED		INCORPORATED		RURAL		URBAN	
		RDWY. MI.	BR. MI.	RDWY. MI.	BR. MI.	RDWY. MI.	BR. MI.	RDWY. MI.	BR. MI.

REMARKS: See Sheet No. 1

