

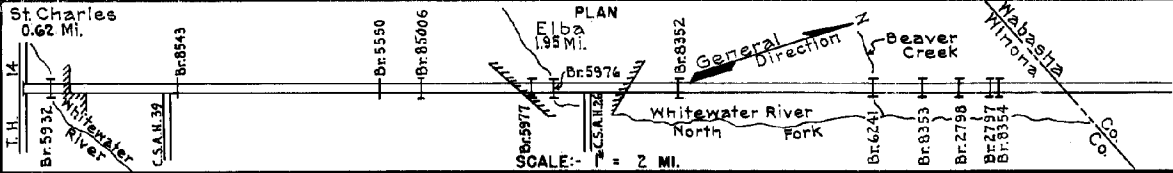
PREPARED BY
HIGHWAY PLANNING SURVEY
IN COOPERATION WITH
U. S. PUBLIC ROADS ADMINISTRATION

STATE OF MINNESOTA
DEPARTMENT OF HIGHWAYS
ROAD LIFE STUDIES
CONSTRUCTION PROJECT LOG RECORD

CONTROL SECTION 8508
TRUNK HIGHWAY 74
COUNTY Winona
DISTRICT 6A

LIMITS: Jct. T.H. 14 in St. Charles - N. Co. Line

St. Charles
0.62 Mi.



SCALE: 1" = 2 MI.

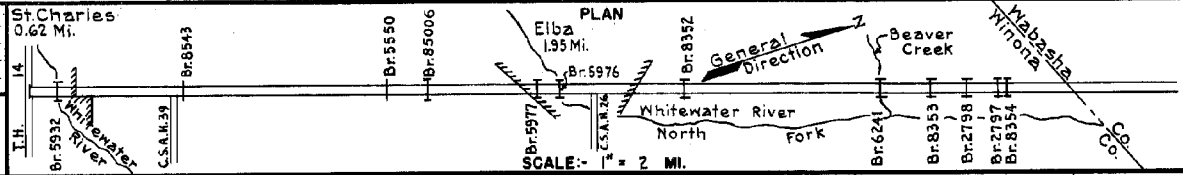
YEAR BUILT

PREPARED BY
HIGHWAY PLANNING SURVEY
IN COOPERATION WITH
U.S. PUBLIC ROADS ADMINISTRATION


STATE OF MINNESOTA
DEPARTMENT OF HIGHWAYS
ROAD LIFE STUDIES
CONSTRUCTION PROJECT LOG RECORD

CONTROL SECTION 8508
TRUNK HIGHWAY 74
COUNTY Winona
DISTRICT 64

LIMITS: Jct. T.H. 14 in St. Charles - N. Co. Line



YEAR BUILT	PROJECT N°	DESCRIPTION		REMARKS	CODE N°
		TYPE	WIDTH THICK- NESS		
1940	A.F.E. 11	Seeding		Seed supplied by R.S.D.(S.P.8508-05309) W.P.A. & Maint. Dept.	
1940	A.F.E. 27	Bit. Retreat	24'	SC-4, 6400 Gal./Mi. Gray, 403 C.Y./Mi. Maint. Dept.	
1941	8508-08	Cr. Rock Surf.	34'	3940 C.Y./Mi. W.P.A.	
1941	8508-07	Br. 5932	30'	84' B.S.	
1942	8508-10	Grading Cr. Rock Surf.	34' 34'	Not used until 1943. 1060 C.Y./Mi. W.P.A.	
1942	A.F.E. 7	Seeding		Seed supplied by R.S.D.(S.P.8508-13) Maint. Dept.	
1942	8508-14	Misc. Const.		Sidewalk etc.	
1942	A.F.E. 20	Regrading			
1943	8508-11	Br. 5976	24'	125 B.S. & L.T.	
1943	8508-12	Br. 5977	24'	125 B.S. & L.T.	
1943	8508-15	Br. Appr. Grading	34'	Bridges Rep. 8508351	
1945	A.F.E. 6	Crushed Rock Surface	26'	877 C.Y./Mi. Maint. Dept.	
1944	A.F.E. 5	Bit. Seal Coat	24'	RC-3, 3343 Gal./Mi. Agg. 131 C.Y./Mi. Maint. Div.	
1944	A.F.E. 21	Masonry Spillway		Maint. Div.	
1946	A.F.E. 6	Cr. Rock Resurfacing		4022 C.Y.	
1946	A.F.E. 25	Bit Surfacing Mixed Bit	24'	MC183, 97636 Gal. Agg. 4044 C.Y.	



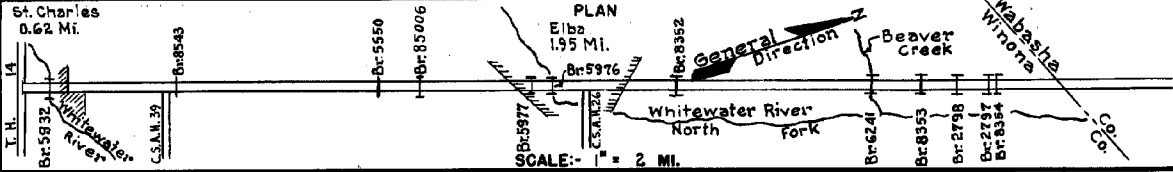
YEARS FROM TO	TOTAL MILES	UNINCORPORATED		INCORPORATED		RURAL		URBAN		REMARKS: See Sheet No 1
		RDWY. MI.	BR. MI.	RDWY. MI.	BR. MI.	RDWY. MI.	BR. MI.	RDWY. MI.	BR. MI.	
1964	17.75	15.13	0.65	2.51	0.06	17.04	0.09	0.60	0.02	

PREPARED BY
HIGHWAY PLANNING SURVEY
IN COOPERATION WITH
U.S. PUBLIC ROADS ADMINISTRATION

STATE OF MINNESOTA
DEPARTMENT OF HIGHWAYS
ROAD LIFE STUDIES
CONSTRUCTION PROJECT LOG RECORD

CONTROL SECTION 8508
TRUNK HIGHWAY 74
COUNTY Winona
DISTRICT 6A

LIMITS: Jct. T.H. 14 in St. Charles - N. Co. Line



YEAR BUILT	PROJECT NO.	DESCRIPTION			CODE NO.
		TYPE	WIDTH	THICKNESS	
M 1947	A.F.E. 4	Spot Treat. Bit Surf. Repair	24'		SC-3, MC-3, 18745 Gal. Agg. 624 C.Y.
M 1948	A.F.E. 4	Spot Treat. Bit Surf. Repair	24'		MC-3, 4476 Gal. Agg. 201 C.Y.
M 1949	A.F.E. 4	Spot Treat. Bit Surf. Repair Spot Seal Coat	26'		MC-3, 15526 Gal. Agg. 495 C.Y.
M 1949	A.F.E. 6	Crushed Rock Resurfacing (Spots)			1195 C.Y.
M 1950	A.F.E. 6	Crushed Rock Resurfacing	24'		1339 Tons
M 1950	A.F.E. 4	Spot Treat. Bit Surf. Repair Spot Fog Seal	24'		MC-3, 14309 Gal. Agg. 831 C.Y.
M 1951	A.F.E. 4	Spot Treat. Bit Surf. Repair	24'		MC-3, 15731 Gal. Agg. 989 C.Y.
M 1951	A.F.E. 6	Crushed Rock Resurfacing (Spots)	24'		828 C.Y.
M 1952	A.F.E. 6	Cr. Rock Resurf.	24'		3154 Tons
M 1953	A.F.E. 606	Crushed Rock Resurfacing (Spots)	22'		1180 C.Y.
C 1953	8508-20	Cr. Rock Base Mixed Bit.	30' 3-6" 26' 1 1/2"		
M 1955	A.F.E. 606	Cr. Rock Resurf.			3265 Tons
C 1956	A.F.E. 824	Bit. Resurfacing Mixed Bit.	22'	1" added	SC-3, 1524 Gal. Agg. 107 tons
M 1956	A.F.E. 606	Cr. Rock Resurf.	24'		3846 Tons

1	7.70 (Net 1.80)	
2	2.82 (Net 0.49)	
3	9.00 (Net Repair 0.75) (Net Seal 4.55)	
4	8.02 (Net 4.00)	
5	7.70	
6	9.73 (Net Repair 1.75) (Net Seal 0.60)	
7	9.73 (Net 1.99)	
8	8.02 (Net 3.30)	
9	8.92	
10	8.02 (Net 1.70)	
11	9.39 9.39	
12	8.02	
13	0.34 0.10	
14	7.40	

YEARS FROM	TOTAL TO	UNINCORPORATED		INCORPORATED		RURAL		URBAN	
		RDWY. MI.	BR. MI.	RDWY. MI.	BR. MI.	RDWY. MI.	BR. MI.	RDWY. MI.	BR. MI.

REMARKS: See Sheet No. 1

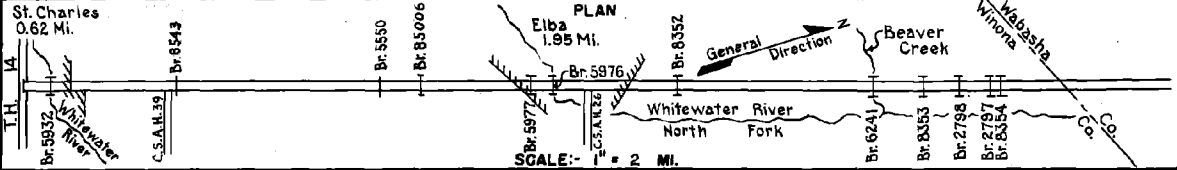
4.75

PREPARED BY
HIGHWAY PLANNING SURVEY
IN COOPERATION WITH
U.S. PUBLIC ROADS ADMINISTRATION

STATE OF MINNESOTA
DEPARTMENT OF HIGHWAYS
ROAD LIFE STUDIES
CONSTRUCTION PROJECT LOG RECORD

CONTROL SECTION 8508
TRUNK HIGHWAY 74
COUNTY Winona
DISTRICT 6A

LIMITS: Jct. T.H. 14 in St. Charles - N. Co. Line



YEAR BUILT	PROJECT N°	DESCRIPTION			CODE N°	T.H.	MILE
		TYPE	WIDTH	THICKNESS			
C&M							9.39
1957	A.F.E. 605	Light Bit. Seal	24'				
	By Br. Crew	Br. 8224 (Widen)	24'				
M		Spot Treat					9.73 (Net 1.46)
1959	A.F.E. 604	Bit. Surf. Repair	24'				
M		Spot Treat					9.73 (Net 2.11)
1960		Bit. Surf. Repair	24'				
M		Spot Treat					Repair 973 (Net 0.82)
1961		Bit. Surf. Repair	24'				Resurf. 5.75 (Net 1.00)
		Cr. Rock Resurf.	24'				
M		Spot Treat					9.73
1962		Light Bit. Seal					
C&M		Cr. Rock Resurfacing	20'				8.02
1963	C-SF	Rip Rap Slopes					
C&M		Spot Treat					9.73 (Net 0.68)
1964	SF	Bit. Surf. Repair	24' 3/4"				
	8508-85006	Br. 85006	30'				
M		Spot Treat					17.75 (Net Repair 2.48)
1965	SF	Bit. Surf. Repair	24' 3/4"				
M		Bit Surf. Repair	24'	3/4"			17.75 (Net Repair 2.04) (Net Seal 6.13)
1966	SS	Light Bit. Seal	25'				
M		Light Spot Seal	24'				8.19 (Net 5.00)
1967	SF						
M		Spot Bit. Repair	24'	3/4"			7.57 (Net Repair 3.30) (Net Seal 6.20)
1969	SF	Bit. Seal Coat					
M		Spot Surface Repair	24'	1/2"			10.00 (Net Repair 1.30)
1972	SF						
C		Bit Overlay	24'	3"			9.63
1973	8508-24	Gravel Shldrs	3'				
C		Asph. Shldr.	10'	2"			0.90
1979	8508-26	Br. 95141					
	ER 86 (18)	Asph. Shldr.					

YEARS FROM TO	TOTAL MILES	UNINCORPORATED		INCORPORATED		RURAL		URBAN		REMARKS: See Sheet No. 1.
		RDWY. MI.	BR. MI.	RDWY. MI.	BR. MI.	RDWY. MI.	BR. MI.	RDWY. MI.	BR. MI.	

4-75

