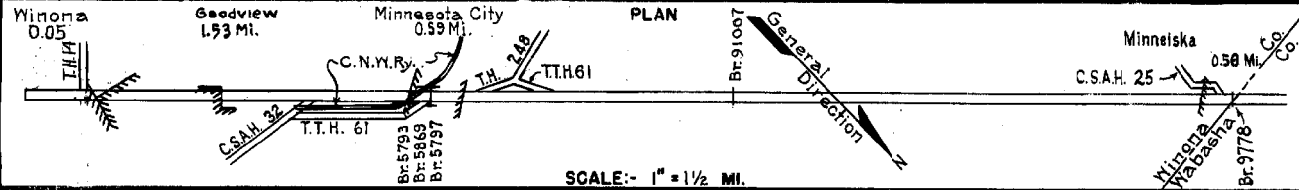


PREPARED BY  
HIGHWAY PLANNING SURVEY  
IN COOPERATION WITH  
U.S. PUBLIC ROADS ADMINISTRATION

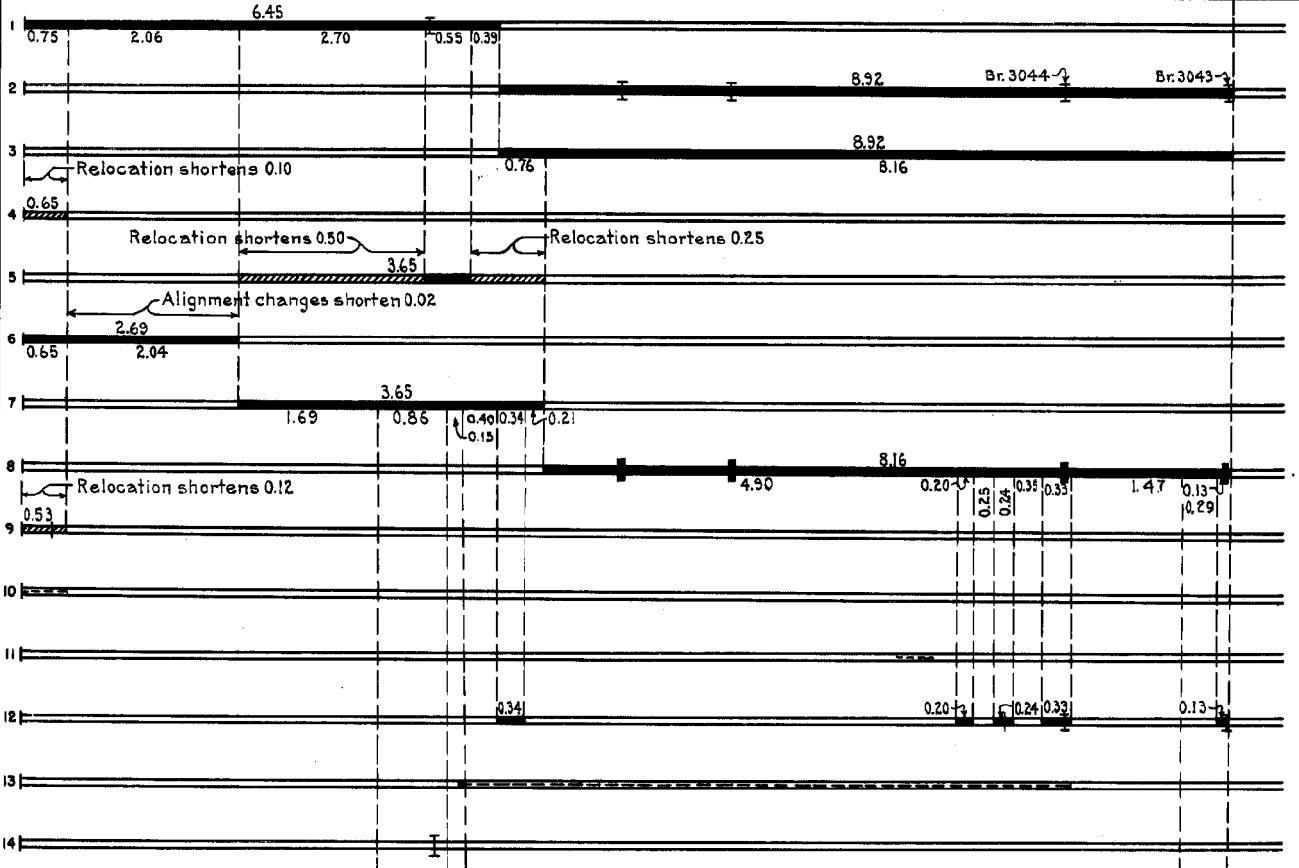
STATE OF MINNESOTA  
DEPARTMENT OF HIGHWAYS  
ROAD LIFE STUDIES  
CONSTRUCTION PROJECT LOG RECORD

CONTROL SECTION 8506  
TRUNK HIGHWAY 61  
COUNTY Winona  
DISTRICT 6A

LIMITS: Jct. T.H. 14 in Winona - N. Co. Line in Minneka



YEAR BUILT	PROJECT N°	DESCRIPTION				CODE N°
		TYPE	WIDTH	THICKNESS	REMARKS	
		Gravel	20' 22"	2"	No Record of Constr. 150' C.D.G.	
		Grading (2)	20'		Co. Job 2001	
1921	61-3-15	Br 2865, 2866, 3044 & 3043	20'		30' C.D.G., 30' C.D.G., 30' B.S. & 16' C.S.	
1921	61-3-15	Gravel	20'	2"	No Record of Constr. Status Map shows Gravel in 1921	
1926	61-3-35A	Grading	32'			
1926	61-3-33	Grading	32'			
1926	61-3-35A	Concrete	18'	8-7-8		
1926	61-3-33	Concrete	18'	8-7-8		
1926	61-3-39-2	Concrete	18'	8-7-8	(Br. Widening)	
		Br 2865, 2866, 3044 & 3043	27'		30' C.D.G., 30' C.D.G., 30' B.S. & 16' C.S.	
		Grading	40'			
1929	61-3-35-3A	Concrete	20'	9-7-9	WI 108T.	
		Br 6192				
1936	61-3-35-3A	Roadside Develop.				
1936	61-3-39-2	Roadside Develop.				
1937	(3) (4)	Grading Concrete	20' 30'		Maint. Dept. 20' C.S., 40' B.S. & 30' B.S.	
		Br 5460, 5459 & 5458				
1937	(5)	Regrading & Sloping	36'		Maint. Dept.	
C	1940 8506-04	Br 5797	30'		150' B.S.	



YEARS		TOTAL MILES	UNINCORPORATED		INCORPORATED		RURAL		URBAN	
FROM	TO		RDWY. MI.	BR. MI.	RDWY. MI.	BR. MI.	RDWY. MI.	BR. MI.	RDWY. MI.	BR. MI.
1921	1925	15.37	13.36	0.02	1.96	0.03	13.92	0.05	1.40	0.00
1926	1928	4.50	12.57	0.02	1.88	0.03	13.17	0.05	1.28	0.00
1929	1939	4.38	12.57	0.02	1.75	0.02	13.17	0.05	1.16	0.00
1940	1945	14.35	12.56	0.02	1.72	0.03	13.14	0.05	1.16	0.00
1946	1956	14.35	10.79	0.02	3.51	0.03	13.14	0.05	1.16	0.00
1957	1958	14.20	11.30	0.02	2.89	0.03	13.29	0.05	0.76	0.00
1959	1959	14.20	10.94	0.02	3.21	0.03	13.39	0.05	0.76	0.00

REMARKS: Layout is to scale as of 1929

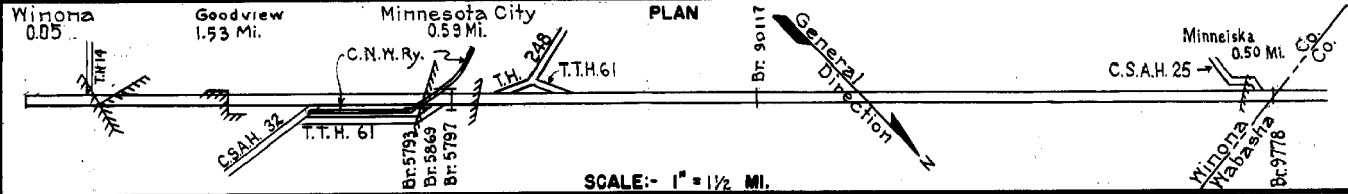
(1) Br. 3003 built in 1919. (2) Br. 2865 & 2866 built in 1918. (3) Work covered by S.P. 61-3-33, S.P. 61-3-39-2, Dist. 17, 1936 A.F.E. 5 and 1937 A.F.E. 24. (4) Br. 5460, 5459 & 5458 built in 1935. (5) Work covered by Dist. 17, 1937 A.F.E. 23 & 24 & Dist. 12, 1936 A.F.E. 38 & 47 & 1937 A.F.E. 38 & 47.

PREPARED BY  
HIGHWAY PLANNING SURVEY  
IN COOPERATION WITH  
U.S. PUBLIC ROADS ADMINISTRATION


STATE OF MINNESOTA  
DEPARTMENT OF HIGHWAYS  
ROAD LIFE STUDIES  
CONSTRUCTION PROJECT LOG RECORD

CONTROL SECTION 8506  
TRUNK HIGHWAY 61  
COUNTY Winona  
DISTRICT 6A

LIMITS: Jct. T.H. 14 in Winona - N. Co. Line in Minnesota



YEAR BUILT	PROJECT N°	DESCRIPTION			CODE N°
		TYPE	WIDTH	THICKNESS	
C		Br. 5793 & 5869	32.33		
1940	8506-01A & B	Grading	38'		
	8506-02A & B	Concrete	22'	9-7.9	
C					
1940	8506-07	Seeding			
	A.F.E. 9 & 10				Maint. Dept.
C					
1941	8506-08	Roadside Develop.			
C					
1945	8506-13	Flood Control			Bridges not on T.H.
	8506-14	Br. 6379	19'		90' LT. & B.S.
		Br. 8617			C. 1010 X 31.7'
C					
1954	A.F.E. 823	Cr. Rock Base (0.23 Mi.)	20'	6"	On Service Drives
	A.F.E. 819	Cr. Rock Base & Bit. Surface (0.19 Mi.)	24'	7 1/2"	MC-3, 3123 Gal.
					Agg. 256 tons
C					
1957	8506-17	Grading	4.03		4.03 Mi. Divided Highway
	8506-24	Bit. Sub-base	4.03	6"	on 9" Sand-Gr. Sub-base
	8506-25 (5)	Plant Mix Bit.	4.03	3"	Bridges (6)
C					
1957	A.F.E. 821	Const. Storm Sewer			In Winona
C					
1962	8506-27	Grading			Divided Highway
	(7)	Base Rd. Mix Bit.			
		Br. 9778			C 1010 D
M					
1962		Light Bit. Seal	2.24		Bit. 16878 Gal.
					Agg. 558 C.Y.
M					
1964	c	Light Bit. Seal	43'		RS-2K, 6887 Gal.
					Agg. 260 C.Y.
C					
1965	(8)	Grading			0.97 Mi. Divided Highway
	8506-19 & 29	Gr. & Bit. Base	7 1/2		
	8506-21007	Br. 91007			C (11-14-11) T
C&M					
1965	8506-34	Plant Mix Bit.	2 1/2	3"	
	S.F.	Spot Light Bit. Seal			Net 1.3 Mi.
	S.F.	Spot Bit. Surf. Repair			Net 3.2 Mi.
M					
1966	c	Light Bit. Seal	50'		CRS-1 Bit. 15,114 Gal.
					FA-1 Agg. 555 C.Y.
C					
1972	8506-39	Right and Left Turn Lanes at Jct. T.H. 14			0.69 Mi. Transferred to C.S. 8505 in 1972



YEARS FROM	TO	TOTAL MILES	UNINCORPORATED		INCORPORATED		RURAL		URBAN	
			RDWY. MI.	BR. MI.	RDWY. MI.	BR. MI.	RDWY. MI.	BR. MI.	RDWY. MI.	BR. MI.
1959	1961	14.20	10.94	0.02	3.21	0.03	11.86	0.05	2.29	0.00
1962	1964	14.20	10.92	0.02	3.23	0.03	11.86	0.05	2.29	0.00
1965	1971	14.18	10.92	0.00	3.26	0.00	11.89	0.00	2.29	0.00
1972		14.18	10.80	0.00	2.69	0.00	11.89	0.00	2.29	0.00

REMARKS: See Sheet No. 1  
(5) Covers lighting systems (6) Br. 9018 (C106D) on Service Drive & Br. 8907 (C108D) (7) Grading 2-56', 12" Select Mat'l. Sub-base, 7 1/2" Cr. rock base, Rd. Mix bit. is 1 1/2" x 28' Temp. Surf. on one rdwy. only. (8) Grading on portions of future N.B. rdwy. not included in the 0.97 mi. divided.



