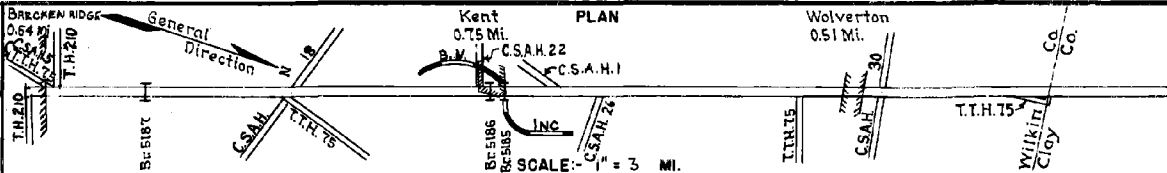


PREPARED BY  
HIGHWAY PLANNING SURVEY  
IN COOPERATION WITH  
U. S. PUBLIC ROADS ADMINISTRATION


STATE OF MINNESOTA  
DEPARTMENT OF HIGHWAYS  
ROAD LIFE STUDIES  
CONSTRUCTION PROJECT LOG RECORD

CONTROL SECTION 8408  
TRUNK HIGHWAY 75  
COUNTY Wilkin  
DISTRICT 4A

LIMITS: N. Jct. T.H. 210 - N. Co. Line.



YEAR BUILT	PROJECT N <sup>o</sup>	DESCRIPTION			CODE N <sup>o</sup>
		TYPE	WIDTH	THICKNESS	
1922	75-6-26	Grading Gravel	24'	2 1/2"	No Record of Grading 1200 C.Y./Mile.
1923	75-6-27	Grading Gravel	24'		1200 C.Y./Mile.
1925	75-6-43	Grading	30'		
1926	75-6-43	Gravel	24'	2 1/2"	1200 C.Y./Mile.
(1)	75-6-43	Oil Tr. Gravel	22 1/2'	1 1/2"	Maint. Dept.
1928	75-6-31-3	Grading	40'		
1929	75-6-31-3	Gravel	24'	4"	1600 C.Y./Mile.
(1)	75-6-31-3	Oil Tr. Gravel	24'	1"	Maint. Dept.
1932	75-6-27	Grading Gravel Br. 5187	40' 30' 30'	3/4"	1000 C.Y./Mile. 35' B.S.
1932	75-6-54-1 & 2	Grading Gravel Br. 5186 & 5185(2)	40' 30' 30'	1 1/4"	1000 C.Y./Mile. 40' B.S. & T.P.G.-U.P.
(1)	75-6-27	Oil Tr. Gravel	24'	1"	Maint. Dept.
(1)	75-6-54-1 & 2				
1934	75-6-31-3 75-6-27 75-6-54-1 & 2	Gravel	24'	1 1/4"	1000 C.Y./Mile.
(1)	75-6-31-3				
(1)	75-6-27	Oil Tr. Gravel	22 1/2'	1 1/2"	Maint. Dept.
(1)	75-6-54-1 & 2				
1937	75-6-31-3 75-6-27 A & B 75-6-54-2 B	Concrete	20'	8" & 9"	



YEARS FROM TO	TOTAL MILES	UNINCORPORATED		INCORPORATED		RURAL		URBAN	
		RDWY. MI.	BR. MI.	RDWY. MI.	BR. MI.	RDWY. MI.	BR. MI.	RDWY. MI.	BR. MI.
1925-1927	29.48	28.38	0.00	0.50	0.00	28.46	0.00	0.00	0.00
1928-1931	28.53	28.15	0.00	0.50	0.00	29.62	0.00	0.00	0.00
1932-1946	26.14	25.48	0.01	1.25	0.00	26.73	0.01	0.00	0.00
1947-1974	26.43	25.16	0.01	1.26	0.00	26.42	0.01	0.00	0.00
1975	26.43								

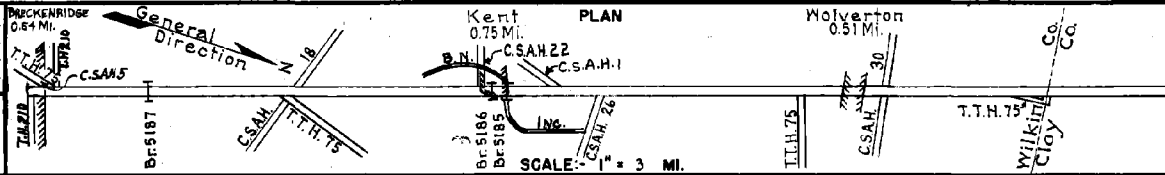
REMARKS: Layout is to scale as of 1932. Plan revised for 1947 relocation  
 (1) This work not done under these project numbers but lies within the limits of these projects. (2) No record of construction of Br. 5185.

PREPARED BY  
HIGHWAY PLANNING SURVEY  
IN COOPERATION WITH  
U. S. PUBLIC ROADS ADMINISTRATION


STATE OF MINNESOTA  
DEPARTMENT OF HIGHWAYS  
ROAD LIFE STUDIES  
CONSTRUCTION PROJECT LOG RECORD

CONTROL SECTION 8408  
TRUNK HIGHWAY 75  
COUNTY Wilkin  
DISTRICT 4A

LIMITS: N. Jct. T.H. 210 - N. Co. Line



YEAR BUILT	PROJECT N°	DESCRIPTION			CODE N°
		TYPE	WIDTH	THICKNESS	
M 1940	A.F.E. 19	Spot Treat Bit. Surf. Repair			
M 1942	A.F.E. 4	Bit. Retreat	24'	1/2" x 3/4"	
C 1942	8408-01 8408-05	Concrete	20'	9-6-9	
C 1942	A.F.E. 7	Seeding			
M 1943	A.F.E. 4	Spot Treat Bit. Surf. Repair			
M 1944	A.F.E. 4	Spot Treat Bit. Surf. Repair	24'		
C 1947	8408-09 (1)	Grading Gravel	40'	32" 2"	
C 1947	A.F.E. 28	Bit. Surfacing Bit. Surf. Treat. (Mixed Prime)	24'		
C 1949	8408-13	Concrete (2)	24'	9-9-9	
C 1953	A.F.E. 824	Salv. Bit. Shoulders			
C 1968	8407-13	Pl. Mix. Bit. Surf. Gravel Shldr. Escape Lane	20'	1 1/2" 35" 12"	
C -25	RF 006-3(34)	Agg. Base * 2% Conc. * Silt Shldr.	30'	48" 8"	* Pertains to new Rdwy. only 1/2 Pl. Div.
C -26		Pl. Mix Bit. Shldr. Turn Lanes	8'		
M 1974	SF	Joint Seal			25.95 tons of Sealant



YEARS FROM	TO	TOTAL MILES	UNINCORPORATED		INCORPORATED		RURAL		URBAN	
			ROWY. MI.	BR. MI.	ROWY. MI.	BR. MI.	ROWY. MI.	BR. MI.	ROWY. MI.	BR. MI.

REMARKS: See Sheet No 1  
(1) Contract not final but work substantially complete in 1947.  
(2) 10 Mi. in Wolverton is Dual Type consisting of 22' of Concrete & 14' of Mixed Bit. 2" thick on 6" Stab. Grav. Base.

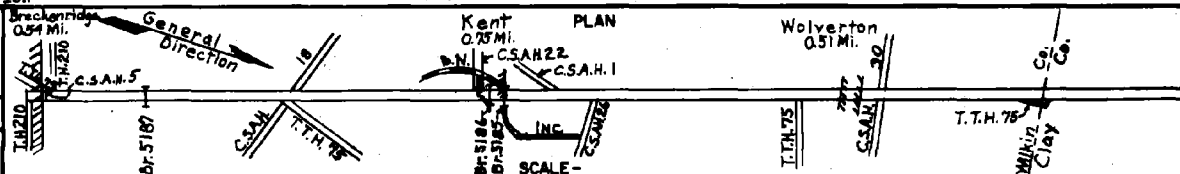
11-75

PREPARED BY  
 TRANSPORTATION & TRANSIT PLANNING & PROGRAMMING DIVISION  
 IN COOPERATION WITH  
 U.S. DEPARTMENT OF TRANSPORTATION - FEDERAL HIGHWAY ADMINISTRATION


STATE OF MINNESOTA  
 DEPARTMENT OF HIGHWAYS  
 ROAD LIFE STUDIES  
 CONSTRUCTION PROJECT LOG RECORD

CONTROL SECTION 4408  
 TRUNK HIGHWAY 75  
 COUNTY Wilkin  
 DISTRICT 4A

LIMITS: N. Jct. T.H. 210 - N. Co. Line  
 Ref. Pt. 206+00.924 - 233+00.245



YEAR BUILT	PROJECT NO	DESCRIPTION			
		TYPE	WIDTH	THICKNESS	REMARKS
M 1975	SF	Joint seal edgeline @ Turn lanes			55200 lbs sealant 1500 lbs sealant
C 1977	8408-27	Agg. Shoulders	3'	4 1/2"	
C 1978	8408-20	TURN LANE	13'	3"	At C.R. 155
M 1978	SF	Cut Out Shoulders & Repl with 4" Stabilizer	10'	4"	20759 Ton
M 1979	8408-28	HIGH WATER WARNING SYSTEM			LOCATED IN KENT NEAR CSAH 24
C 1986	8408-33	Grading Bit. Overlay	24'	1 1/2"	Spec. 2341
C 1989	8408-34	Bit. Overlay	28'	1 1/2"	Spec. 2331 Spec. 2341
M 1989	SF	Gravel Shoulders	10'	1"	
C 1991	8408-37	Bit. Overlay	3"	1 1/2"	Spec. 2331 Spec. 2341
C 1992	8408-40	Widening Bit. Shoulders			
M 1995	8408-95074	Major Crack Repair			
C 1996	8408-41	Crack Concrete Bit. Overlay	20'	28'	1 1/2" Spec. 2341
S 2000	8408-43	Crack Concrete Bit. Overlay & Shoulder widening	22'	28'	5" Spec. 2350
M 2002	8824-33	Agg. Seal			



YEARS		TOTAL MILES	UNINCORPORATED		INCORPORATED		RURAL		URBAN	
FROM	TO		ROWY. MI.	BR. MI.	ROWY. MI.	BR. MI.	ROWY. MI.	BR. MI.	ROWY. MI.	BR. MI.

REMARKS:

