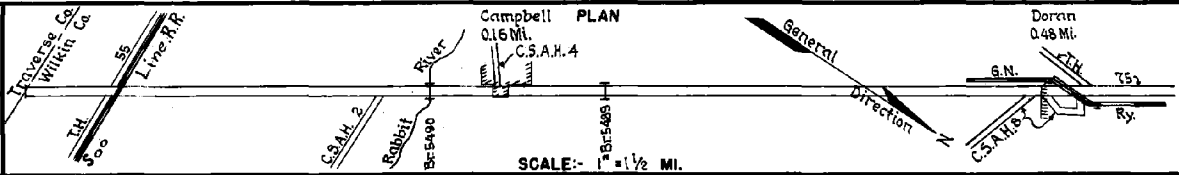


PREPARED BY
HIGHWAY PLANNING SURVEY
IN COOPERATION WITH
U. S. PUBLIC ROADS ADMINISTRATION


STATE OF MINNESOTA
DEPARTMENT OF HIGHWAYS
ROAD LIFE STUDIES
CONSTRUCTION PROJECT LOG RECORD

CONTROL SECTION 8402
TRUNK HIGHWAY 9
COUNTY Wilkin
DISTRICT 4A-2B

LIMITS: S.Co. Line- Jct. TH.75 W.of Doran.



YEAR BUILT	PROJECT N ^o	DESCRIPTION			CODE N ^o
		TYPE	WIDTH	THICK-NESS	
		Gravel	24'	1"	No Record of Constr.
		Grading			Added in 1934.
1920		Gravel	24'	3 1/2"	Co. Job 2002. Added in 1924. 1600 C.Y./Mi. 60' L.T.
		Br. 3598	18'		
1925		Gravel	24'	2"	Co. Job 2505. Added in 1934. 1000 C.Y./Mi. 20' B.S. 20' R.S. 22' B.S.
		Br. 2045, 2046 & 2044	18'		
1925		Grading	24'		Co. Job 2507. Added in 1934. 1000 C.Y./Mi. 100' S.T.
		Gravel	24'	2"	
		Br. ?	18'		
1935	9-152-20	Gravel	24'	2 1/2"	Direct Labor
1935	9-152-22-1	Grading	32'		
		Gravel	25'	2"	1000 C.Y./Mile.
1935	9-152-22-1	Crossing Signal			
1936	9-152-22-2 & 3 A & B	Grading	32'		
		Br. 5490	27'		75' L.T.
		Br. 5489	27'		40' B.S.
	(1)				
1936	9-152-22-2 & 3 A & B	Gravel	25'	2"	900 C.Y./Mile. Maint. Dept.
1939	8402-03 & 01	Crossing Signal			
M	1942 A.F.E. 6	Regraveling			370 C.Y./Mile. Maint. Dept.
M	1943 A.F.E. 6	Grav. Resurface			359 C.Y./Mi. Maint. Dept.
C	1944 A.F.E. 18	Install 8 Culverts			2-36" 1-30" & 5-24" Maint. Div.
M	1945 A.F.E. 6	Grav. Resurfacing			402 C.Y./Mi. Maint. Div.



YEARS FROM	TO	TOTAL MILES	UNINCORPORATED		INCORPORATED		RURAL		URBAN	
			RDWY. MI.	BR. MI.	RDWY. MI.	BR. MI.	RDWY. MI.	BR. MI.	RDWY. MI.	BR. MI.
1934	1934	4.05	11.39	0.04	2.72	0.00	13.01	0.04	0.00	0.00
1935	1935	11.14	10.40	0.02	0.72	0.00	11.12	0.02	0.00	0.00
1936	1936	15.96	15.52	0.02	0.64	0.00	15.96	0.02	0.00	0.00
1939	1939	13.92	13.26	0.02	0.64	0.00	13.90	0.02	0.00	0.00

REMARKS: Layout is to scale as of 1936.

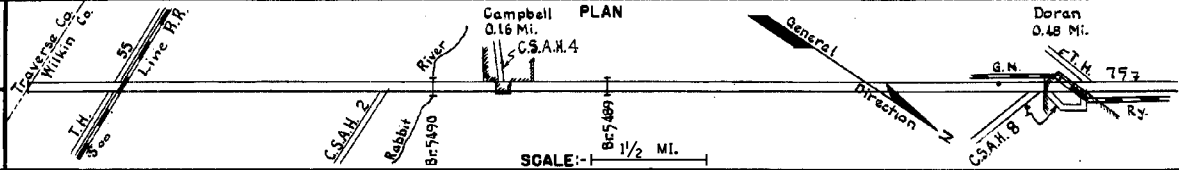
(1) This work not done under these project numbers but lies within the limits of these projects.

PREPARED BY
HIGHWAY PLANNING SURVEY
IN COOPERATION WITH
U. S. PUBLIC ROADS ADMINISTRATION


STATE OF MINNESOTA
DEPARTMENT OF HIGHWAYS
ROAD LIFE STUDIES
CONSTRUCTION PROJECT LOG RECORD

CONTROL SECTION 8402
TRUNK HIGHWAY 9
COUNTY Wilkin
DISTRICT 4A-4B

LIMITS: So. Co. Line - Jct. T.H. 75 W. of Doran
Ref. Pt. 096+00.863 - 110+00.855



YEAR BUILT	PROJECT N ^o	DESCRIPTION			CODE N ^o
		TYPE	WIDTH	THICKNESS	
C 1950	8402-04	Grading Gravel Ext. W66 Culv.	40'	2"	1300 C.Y./Mi.
C 1951 (2)	8402-05	Sand-Grav. Sub-base Gravel Base Mixed Bit.	30 1/2" 30 1/2" 26'	6-9" 3" 1"	
M 1953	A.F.E. 605	Bit. Fog Seal	26'		MC-2, 920 Gal.
C 1955	8402-06	Shoulder Widen (8.89 Mi) Plant Mix Bit.	32' 24'	2" added	
M 1961		Light Bit. Seal	25'		RS-2, 2515 Gal. Agg. 80 C.Y.
C-M 1964	C S.F.	Light Bit. Seal Misc. Grading and Drainage	25'		RS-2K, 24485 Gal. Agg. 738 C.Y. In Campbell
M 1968		Bit. Overlay	24'	1"	MC 800, 5752 Gal. Agg. 420 Tons
C 1969	8402-06	Pt. Mix. Bit. Surf. Grav. Shouldrs	24'	1 1/2-3"	4' Rt. & Lt.
M 1978	SF	Sand Seal	24'		1200 Ton
M 1984	SF	(NR Lane Only) Sand Seal Cont Bit. Repair	4' 4' 4'	1"	200 Tons Sand 7000 Gal. MC 800 80 Tons Bit.
M 1984	SF	Bit. Overlay	12'	6"	SP, 2331, 44 Tons Jct TH-9 & TH-75
M 1987	SF	Spot Overlay	24'	1 1/2"	Spec. 2331
M 1988	SF	Rut Repair Spot Overlay		1 1/2"	Spec. 2341
M 1989	SF	Spot Overlay		1 1/2"	Spec. 2341



YEARS FROM	TOTAL TO	UNINCORPORATED		INCORPORATED		RURAL		URBAN	
		RDWY. MI.	BR. MI.	RDWY. MI.	BR. MI.	RDWY. MI.	BR. MI.	RDWY. MI.	BR. MI.

REMARKS: See Sheet No 1
(2) Contract not final but work substantially complete.

