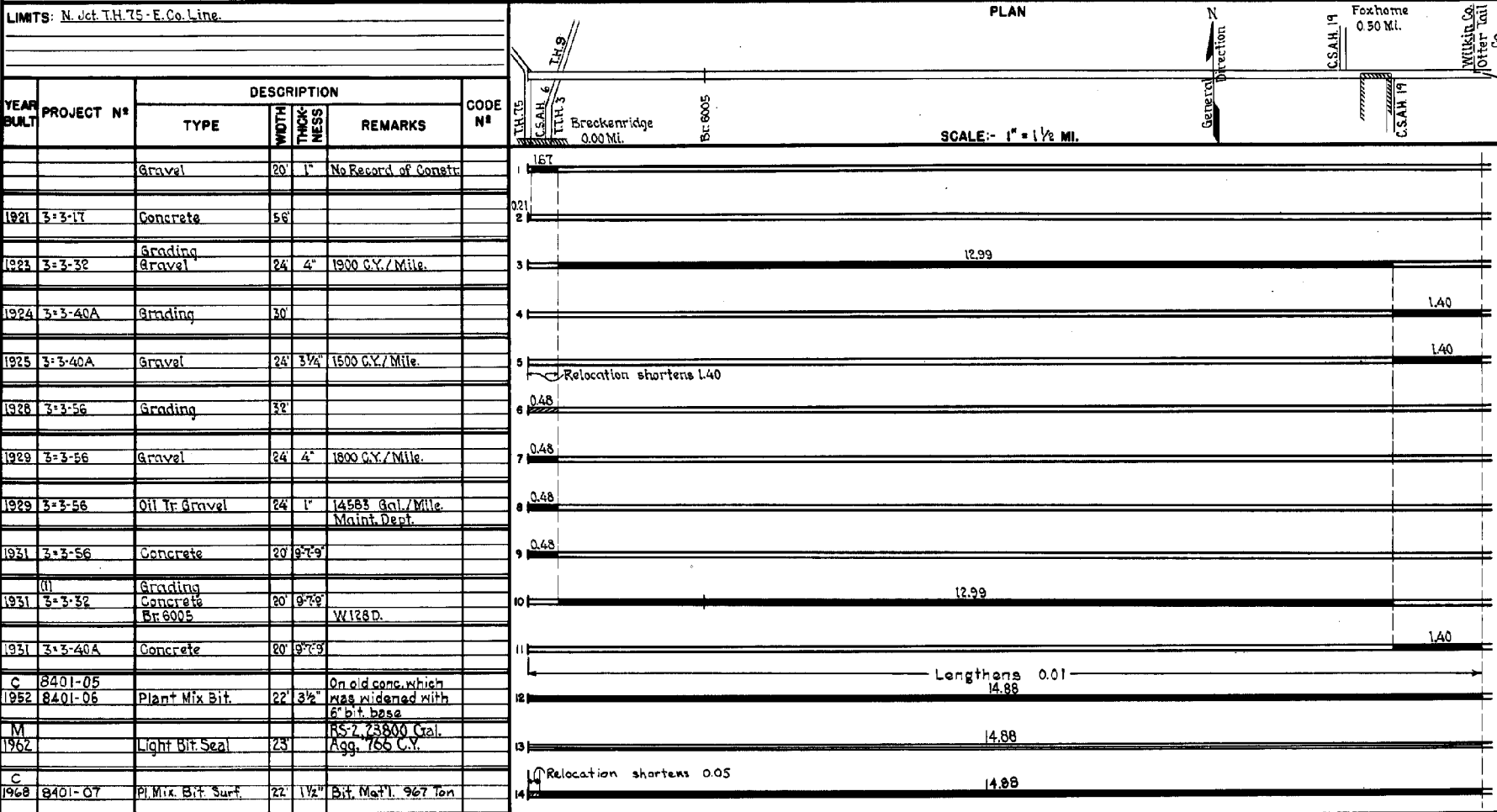


PREPARED BY  
HIGHWAY PLANNING SURVEY  
IN COOPERATION WITH  
U. S. PUBLIC ROADS ADMINISTRATION

STATE OF MINNESOTA  
DEPARTMENT OF HIGHWAYS  
ROAD LIFE STUDIES  
CONSTRUCTION PROJECT LOG RECORD

CONTROL SECTION 8401  
TRUNK HIGHWAY 210  
COUNTY Wilkin  
DISTRICT 4A

LIMITS: N. Jct. T.H. 75 - E. Co. Line.



YEAR BUILT	PROJECT N <sup>o</sup>	DESCRIPTION			CODE N <sup>o</sup>
		TYPE	WIDTH	THICKNESS	
		Gravel	20'	1"	No Record of Constr.
1921	3-3-17	Concrete	56'		
1923	3-3-32	Grading Gravel	24'	4"	1900 C.Y./Mile.
1924	3-3-40A	Grading	30'		
1925	3-3-40A	Gravel	24'	3 1/2"	1500 C.Y./Mile.
1926	3-3-56	Grading	32'		
1929	3-3-56	Gravel	24'	4"	1800 C.Y./Mile.
1929	3-3-56	Oil Tr. Gravel	24'	1"	14583 Gal./Mile. Maint. Dept.
1931	3-3-56	Concrete	20'	9" x 9"	
(1)		Grading Concrete Br 6005	20'	9" x 9"	W128D.
1931	3-3-40A	Concrete	20'	9" x 9"	
C	8401-05				On old conc. which was widened with 6" bit base
1952	8401-06	Plant Mix Bit.	22'	3 1/2"	RS-2, 73800 Gal. Agg. 765 C.Y.
M		Light Bit. Seal	23'		
C	8401-07	Pl. Mix. Bit. Surf.	22'	1 1/2"	Bit. Mat'l. 967 Ton

YEARS FROM	TO	TOTAL MILES	UNINCORPORATED		INCORPORATED		RURAL		URBAN	
			RDWY. MI.	BR. MI.	RDWY. MI.	BR. MI.	RDWY. MI.	BR. MI.	RDWY. MI.	BR. MI.
1923	1927	14.87	14.38	0.00	1.89	0.00	14.87	0.00	1.40	0.00
1923	1951	14.88	14.38	0.00	0.49	0.00	14.87	0.00	0.00	0.00
1952		14.88	14.38	0.00	0.50	0.00	14.88	0.00	0.00	0.00

REMARKS: Layout is to scale as of 1928.

(1) This work not done under this project number but lies within the limits of this project.

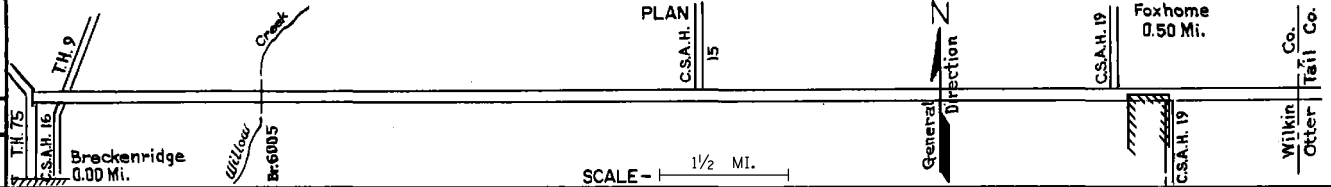
PREPARED BY  
TRAFFIC AND PLANNING DIVISION  
IN COOPERATION WITH  
U.S. DEPARTMENT OF COMMERCE  
BUREAU OF PUBLIC ROADS

STATE OF MINNESOTA  
DEPARTMENT OF HIGHWAYS  
ROAD LIFE STUDIES  
CONSTRUCTION PROJECT LOG RECORD

CONTROL SECTION 8401  
TRUNK HIGHWAY 210  
COUNTY Wilkin  
DISTRICT 4A4


LIMITS: N. Jct. 75 - E. Co. Line

Ref. Pt. 000+00.764 - 016+00.649



SCALE - 1/2 MI.

YEAR BUILT	PROJECT NO.	DESCRIPTION			
		TYPE	WIDTH	THICKNESS	REMARKS
M 1968	SF	Seal Coat	24'		MC-250, 1000 Gal. MC 800, 26,200 Gal. Agg. M15 C.Y.
C		Bit. Widening	4'		
1981	8401-12	Bit. Surfacing	24'	3 1/2"	
	F.PMS 036-1411	Bit. Shoulders	2x6'	1 1/2"	
M 1984	SF	Shouldering	3'	2"	Dir. Clay BA-2
M 1988	SF	Fog Seal			
M 1990	SF	Gravel Shoulders	2'		
C 1994	8401-13	Edge Drain Milling	26'	5"	Spec. 2331, 2341
		Bit. Overlay	Var.	Var.	
M 1996	8401-96164	Major Crack Repair			
M 2003	8824-39	Bit. Seal Coat			FA-3
S 2010	8401-20	Milling Bit. Overlay	26'	4.5"	Spec 2360
S 2014	8824-116	Aggregate Shouldering RT & LT	2'	2"	Class 1
S 2017	8824-136	Rumble Stripes Centerline			



YEARS		TOTAL MILES	UNINCORPORATED		INCORPORATED		RURAL		URBAN	
FROM	TO		RDWY. MI.	BR. MI.	RDWY. MI.	BR. MI.	RDWY. MI.	BR. MI.	RDWY. MI.	BR. MI.

REMARKS: See sheet No. 1.