Mn/DOT 29400 (4-78)
FORM RL-7

PREPARED BY
BUREAU OF POLICY & PLANNING
IN COOPERATION WITH
U.S. DEPARTMENT OF TRANSPORTATION-FEDERAL HIGHWAY ADMINISTRATION

STATE OF MINNESOTA
DEPARTMENT OF TRANSPORTATION
CONSTRUCTION PROJECT LOG RECORD

CONTROL SECTION 8282
TRUNK HIGHWAY 94
COUNTY Washington
DISTRICT Metro

LIMITS: W. Co. Line (W. Lim. Woodbury)-W. End St. Croix River Bridge

Ref. Pt. 247+00.644 - 258+00.507

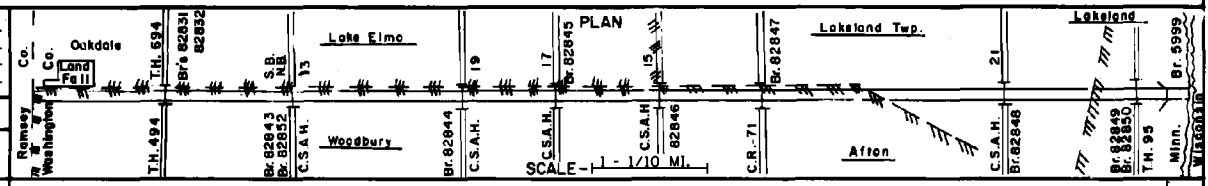

YEAR BUILT	PROJECT Nº	DESCRIPTION: TYPE	WIDTH	THICKNESS	REMARKS
C 1967	8282-05	Grading, Base P.C. Concrete & Asph. Conc. Surf.	48-72	10"-35"	East 1,020 of Mainline 2@24' P.C. Conc. Inc. Transferred from CS 8203
C 1967	8286-01	Const. of Shldr's B.C.&D.Rd's Mainline 2@24 P.C. Conc. Transferred from C.S. 8203			
C 1980	8282-41 I-694-7(310)259	Grading & Surfacing of Frontage Rd.			Between Bielenburg Dr. to Landau Dr. in Woodbury
C 1982	8282-50 (094-3(380)259)	Glory Hole Const. Br. 82849 Br. 82850			
C 1983	8282-47 1094-3(379)	Grading, Bit. Surfacing and Drainage	24'-36'	5" PMB 6"-22" 14"-22"	S. Frontage Rd. from CSAH-15 to 0.3 Mi. E. of Indian Trail in Afton
C 1983	8282-48 1094-3(380)	Grading, Bit. Surfacing & Drainage			N. Frontage Rd. from I-694 to 2000' East of CSAH-13
C 1984	8282-39	Grading, Agg. Base Concrete & Surface Conc. & Bit. Shoulders	2-36' 2-36' 2-10'	3" 9" 6"-2"	Cl. 5 Sp. 2211 Reinforced Conc.
C 1984	8282-44	Temp. By-Pass Br. 82848			
C 1984	8282-45	Br. 82845 Br. 82846			
C 1984	8282-46	Br. 82843 Br. 82844 Br. 82852			
C 1984	8282-58	Br. 82847			
C 1985	8282-37	Grading, Agg. Base Reinf. Conc. Pvmt. Br. Deck. Rept.	Var Var	3" 9"	
C 1985	8282-38	Grading, Agg. Base Reinf. Conc. Pvmt.	Var Var	3" 9"	Sp. 2105
C 1987	8282-39	Grading, Conc. Surfacing	36'	9"	



YEARS FROM	YEARS TO	TOTAL MILES	UNINCORPORATED RDWY. MI.	UNINCORPORATED BR. MI.	INCORPORATED RDWY. MI.	INCORPORATED BR. MI.	RURAL RDWY. MI.	RURAL BR. MI.	URBAN RDWY. MI.	URBAN BR. MI.

REMARKS:

FORM RL-7

PREPARED BY
BUREAU OF POLICY & PLANNING
IN COOPERATION WITH
U. S. DEPARTMENT OF TRANSPORTATION - FEDERAL HIGHWAY ADMINISTRATION

STATE OF MINNESOTA
DEPARTMENT OF TRANSPORTATION
CONSTRUCTION PROJECT LOG RECORD

CONTROL SECTION 8282
TRUNK HIGHWAY 94
COUNTY Washington
DISTRICT Metro

LIMITS: W. Co. Line (W. Lim. Woodbury) - W. End St. Croix River Bridge

Ref. Pt. 247+00.644 - 258+00.507

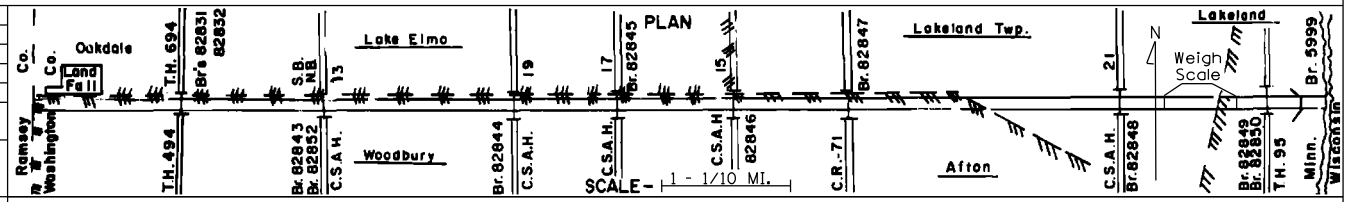

YEAR BUILT	PROJECT No	DESCRIPTION: TYPE	WIDTH	THICKNESS	REMARKS
C		Grading			
1995	8282-82	Agg. Base	62'	3"	Class 5
		Concrete Surfac.	58'	11"	
S					
2004	8282-92	Concrete Rehab.			
S					
2009	8282-111	Concrete Repair			
		Weigh Scales			
2014	8282-123	Conc. Surfacing/Rehab	Var.	Var.	(Scale ramps)
		Conc. Overlay	var.	9.5"	
2016	8282-119	Bit. Mill & Overlay	var.	4"	
	(6283-234)				



YEARS FROM	YEARS TO	TOTAL MILES	UNINCORPORATED RDWY. MI.	UNINCORPORATED BR. MI.	INCORPORATED RDWY. MI.	INCORPORATED BR. MI.	RURAL RDWY. MI.	RURAL BR. MI.	URBAN RDWY. MI.	URBAN BR. MI.

REMARKS: