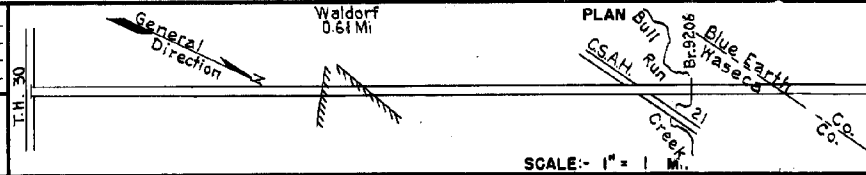


PREPARED BY  
HIGHWAY PLANNING SURVEY  
IN COOPERATION WITH  
U.S. PUBLIC ROADS ADMINISTRATION


STATE OF MINNESOTA  
DEPARTMENT OF HIGHWAYS  
ROAD LIFE STUDIES  
CONSTRUCTION PROJECT LOG RECORD

CONTROL SECTION 8107  
TRUNK HIGHWAY 85  
COUNTY Waseca  
DISTRICT 7A

LIMITS: Jct. T.H. 30 - W. Co. Line.



YEAR BUILT	PROJECT N <sup>o</sup>	DESCRIPTION			CODE N <sup>o</sup>
		TYPE	WIDTH	THICKNESS	
		Gravel	34'	2'-3"	No Record of Constr.
		4 Bridges (1)	7'-8"		Added in 1934.
1935		Oil Tr. Gravel	34'	1 1/2"	Built by County.
M	1940 A.F.E. 12	Regravelling			244 C.Y./Mile. Maint. Dept.
M	1941 A.F.E. 10	Bit. Retreat	27 1/2'		MC-3-15973 Gal./Mi. Grav. 1013 C.Y./Mi. Maint. Dept.
M	1942 A.F.E. 6	Regravelling			414 C.Y./Mi. Maint. Dept.
C	1942	Gravel			Consty by village in 1941 and taken into T.H. system in 1942.
M	1946 A.F.E. 6	Grav. Resurfacing (Spots)			581 C.Y.
C	A.F.E. 19	Heavy Reshaping	28'		
1948	A.F.E. 25	Gravel Surfacing	24'	1 1/2"	6492 Tons
C	1949 A.F.E. 35	Bit. Surfacing	24'	1"	Bit. 87130 Gal. Agg. 3392 C.Y.
	A.F.E. 7	Seeding			
M	1951 A.F.E. 4	Spot Treat. Bit. Surf. Repair			563 MC3, 32255 Gal. Agg. 1462 C.Y.
M	1952 A.F.E. 4	Spot Treat. Bit. Surf. Repair	24'		563 MC193, 31598 Gal. Agg. 276 C.Y.
	A.F.E. 22	Bit. Surf. Reprocessing	24'		
M	1953 A.F.E. 604	Bit. Surf. Repair	24'		563 MC3, 27974 Gal. Agg. 210 C.Y. (New)
M	1954 A.F.E. 604	Spot Treat. Bit. Surf. Repair	24'		SC3, 20530 Gal. Agg. 749 Tons
M	1955 A.F.E. 604	Bit. Surf. Repair	24'		SC3, 38648 Gal. Agg. 2793 Tons



FROM	TO	TOTAL MILES	UNINCORPORATED		INCORPORATED		RURAL		URBAN	
			RDWY. MI.	BR. MI.	RDWY. MI.	BR. MI.	RDWY. MI.	BR. MI.	RDWY. MI.	BR. MI.
1934	1941	6.51	5.74	0.02	0.75	0.00	6.49	0.02	0.00	0.00
1942	1956	6.42	5.74	0.02	0.66	0.00	6.40	0.02	0.00	0.00
1957		8.58	7.97	0.00	0.61	0.00	8.58	0.00	0.00	0.00

REMARKS: Layout is to scale as of 1934.  
(1) Br. 1149, 30' C.D.G.; Br. 3387, 30' C.D.G.; Br. 2669, 30' B.S. & Br. 3400, 30' B.S.

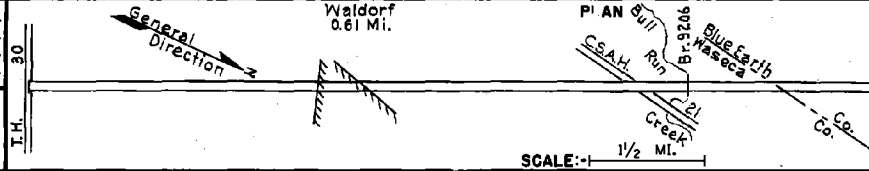
PREPARED BY  
HIGHWAY PLANNING SURVEY  
IN COOPERATION WITH  
U.S. PUBLIC ROADS ADMINISTRATION

STATE OF MINNESOTA  
DEPARTMENT OF HIGHWAYS  
ROAD LIFE STUDIES  
CONSTRUCTION PROJECT LOG RECORD


CONTROL SECTION 8107  
TRUNK HIGHWAY 93  
COUNTY Waseca  
DISTRICT 7A

LIMITS: Jct. T.H. 30 - W. Co. Line

Ref. Pt. 000+00.000 - 008+00.578



YEAR BUILT	PROJECT N°	DESCRIPTION			CODE N°
		TYPE	WIDTH	THICKNESS	
M 1956	A.F.E. 604	Bit. Surf. Repair	24'		
M 1957	A.F.E. 604	Spot Treat Bit. Surf. Repair	24'		
C 1957	8107-04	Grading Gravel Box Culverts (2)	44' 24'	2 1/2"	
C 1958	8107-10	Soil-Cement Base Plant Mix Bit Cr. Rock Shoulders	24'	6" 2"	
M 1959	A.F.E. 604	Bit. Surf. Repair	22'		
M 1960	A.F.E. 605	Light Bit. Seal	25'		
M 1960		Bit. Surf. Repair	24'		
E 1961		Diversion Dam			
M 1963	SF	Spot Treat Bit. Surf. Repair	24'		
M 1965	c	Light Bit. Seal	24'		
M 1970	SF	Bit. Surf. Repair	24'	3/4"	
C 1971	8107-13	Plant Mix Bit. Surf.	24'	2 1/2"	
C 1983	8107-15	Bit. Surfacing Agg. Shoulders Turn Lanes	24'	6 1/2" 7" 12'	
C 1984	8107-17	Bit. Surfacing Agg. Shoulders	24'	3" 6'	
M 1993	SF	Bit. Overlay	24'	1 1/2"	



YEARS FROM	TO	TOTAL MILES	UNINCORPORATED		INCORPORATED		RURAL		URBAN	
			RDWY. MI.	BR. MI.	RDWY. MI.	BR. MI.	RDWY. MI.	BR. MI.	RDWY. MI.	BR. MI.

REMARKS: See Sheet No. 1  
(2)3-C 1210 (Br. 9202, 9203 & 9204), C 88D (Br. 9209) and C 1210D (Br. 9206)

