



PREPARED BY
HIGHWAY PLANNING SURVEY
IN COOPERATION WITH
U.S. PUBLIC ROADS ADMINISTRATION

STATE OF MINNESOTA
DEPARTMENT OF HIGHWAYS
ROAD LIFE STUDIES
CONSTRUCTION PROJECT LOG RECORD

CONTROL SECTION 7907
TRUNK HIGHWAY 63
COUNTY Wabasha
DISTRICT 6A


LIMITS: S.Co.Line-Jct.T.H.60in Zumbro Falls

Olmsted Co.
Wabasha Co.



SCALE:- 1" = 1 MI.

YEAR BUILT	PROJECT N ^o	DESCRIPTION				CODE N ^o
		TYPE	WIDTH	THICKNESS	REMARKS	
		Earth			No Record of Constr.	
1925	63-59-21-1	Grading Br.4341, 4320, 4328 & 4342	30' 23' 23'		W1010 D, 280' H.T., 35' B.S. & 18' B.S.	
1926	63-59-21-1	Gravel	24'		1700 C.Y./Mile.	
1927	63-59-21-3	Grading	30'			
1928	63-59-21-3	Gravel	24'		1600 C.Y./Mile.	
	(1)					
1930	63-59-21-3-1	Oil Tr. Gravel	22'	1"	11979 Gal./Mile. Maint. Dept.	
1941	Gang #2	Br.4342	40'		Br. Widening. 18' B.S.	
1941	A.F.E. 14	Bit. Retreat	24'		5G4, 7474 Gal./Mi. Grav. 314 C.Y./Mi. Maint. Dept.	
1943	A.F.E. 4	Spot Treat. Bit. Surf. Repair	24'		MC3, 1601 Gal./Mi. Grav. 74 C.Y./Mi. Maint. Dept.	
1944	A.F.E. 4	Spot Treat. Bit. Surf. Repair	24'		RP5 & MC3, 3241 G./Mi. Agg. 123 C.Y./Mi.	
	A.F.E. 5	& Bit. Seal Coat	24'		Maint. Div.	
1945	A.F.E. 4	Spot Treat. Bit. Surf. Repair	24'		MC3, 3239 Gal./Mi. Sand 178 C.Y./Mi. Maint. Div.	
1946	A.F.E. 18	Bit. Resurfacing Mixed Bit.	24'	1" added	MC-3, 43510 Gal. Agg. 2518 C.Y.	
1947	A.F.E. 4	Spot Treat. Bit. Surf. Repair & Spot Fog Seal	24'		SC-38AE-1, 4963 Gal. Agg. 530 C.Y.	
1948	A.F.E. 4	Spot Treat. Bit. Surf. Repair Spot Fog Seal	24'		MC3, 14724 Gal. Agg. 535 C.Y.	



YEARS FROM	TOTAL TO	MILES	UNINCORPORATED		INCORPORATED		RURAL		URBAN	
			RDWY. MI.	BR. MI.	RDWY. MI.	BR. MI.	RDWY. MI.	BR. MI.	RDWY. MI.	BR. MI.
1925	1926	7.28	7.10	0.06	0.11	0.01	7.21	0.07	0.00	0.00
1927	1954	7.21	7.03	0.06	0.11	0.01	7.14	0.07	0.00	0.00
1955		6.64	6.46	0.06	0.11	0.01	6.57	0.07	0.00	0.00

REMARKS: Layout is to scale as of 1927.

(1) This work not done under these project numbers but lies within the limits of these projects.

PREPARED BY
HIGHWAY PLANNING SURVEY
IN COOPERATION WITH
U.S. PUBLIC ROADS ADMINISTRATION

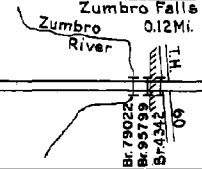

STATE OF MINNESOTA
DEPARTMENT OF HIGHWAYS
ROAD LIFE STUDIES
CONSTRUCTION PROJECT LOG RECORD

CONTROL SECTION 7907
TRUNK HIGHWAY 63
COUNTY Wabasha
DISTRICT 6A

LIMITS: S.Co.Line - Jct.T.H.60 in Zumbro Falls

Olney Co.
Wabasha Co.

C.S.H. 7



SCALE: 1" = 1 MI.

YEAR BUILT	PROJECT N ^o	DESCRIPTION			CODE N ^o	
		TYPE	WIDTH	THICKNESS		
M 1949	A.F.E. 4	Spot Treat. Bit.Surf. Repair	24'		1	6.16 (Net 0.68)
M 1950	A.F.E. 4	Spot Treat. Bit.Surf. Repair Spot Light Bit. Seal	24'		2	7.21 (Net Repair 0.98)(Net Seal 1.09)
M 1951	A.F.E. 4	Spot Treat. Bit.Surf. Repair	24'		3	7.21 (Net 1.66)
M 1952	A.F.E. 4	Spot Treat. Bit.Surf. Repair	24'		4	7.21 (Net 1.66)
M 1953	A.F.E. 604	Spot Treat. Bit.Surf. Repair Spot Fog Seal	24'		5	7.21 (Net Repair 0.77)(Net Seal 2.78)
M 1954	A.F.E. 604	Spot Treat. Bit.Surf. Repair	24'		6	7.21 (Net 0.65)
M 1955	A.F.E. 604	Spot Treat. Bit.Surf. Repair	24'		7	7.21 (Net 0.58)
C 1955	7907-03	Grading Sand-Grav. Sub-base Gravel Surface	42' 42' 30'	12" 3"	8	Relocation shortens 0.57 6.36
C 1956	7907-04	Crushed Rock Base Plant Mix Bit.	38' 24'	6" 3"	9	6.36
	A.F.E. 866	Erosion Control *				*at Mi. Pt. 6.02
M 1961		Light Bit. Seal	25'		10	6.36
M 1965	SF	Spot Treat. Bit.Surf. Repair Light Bit. Seal	24'	3/4"	11	6.64 (Net Repair 0.04)(Seal 6.64)
M 1967	C	Light Bit. Seal	25'		12	6.64
C 1972	7907	Spot Agg Shoulders			13	6.84
M 1972	SF	Seal Coat	24'		14	6.64 (Net. Seal 6.50)

YEARS FROM	TOTAL TO	UNINCORPORATED		INCORPORATED		RURAL		URBAN	
		RDWY. MI.	BR. MI.	RDWY. MI.	BR. MI.	RDWY. MI.	BR. MI.	RDWY. MI.	BR. MI.

REMARKS: See Sheet No. 1

