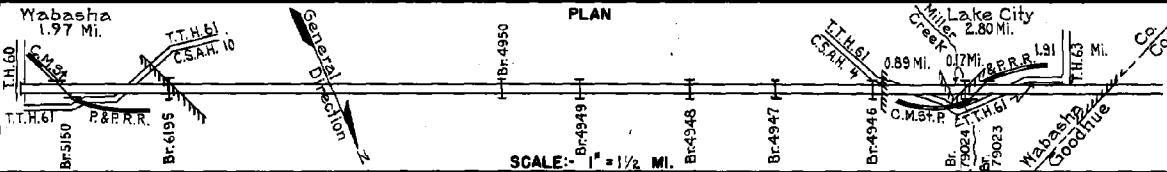


PREPARED BY
HIGHWAY PLANNING SURVEY
IN COOPERATION WITH
U.S. PUBLIC ROADS ADMINISTRATION


STATE OF MINNESOTA
DEPARTMENT OF HIGHWAYS
ROAD LIFE STUDIES
CONSTRUCTION PROJECT LOG RECORD

CONTROL SECTION 7906
TRUNK HIGHWAY 61
COUNTY Wabasha
DISTRICT 6A

LIMITS: Jct. T.H.60 in Wabasha - N. Co. Line at Lake City



YEAR BUILT	PROJECT N ^o	DESCRIPTION			CODE N ^o
		TYPE	WIDTH	THICKNESS	
		Gravel			No Record of Constr.
1920	61-3-7	Grading Gravel	24'	24'	Co. Job 2001. 1200 C.Y./Mile.
1921	61-3-24	Grading Br. 3571			W/O/D.
1922	61-3-24	Gravel			2100 C.Y./Mile.
1924	61-3-21A	Grading Concrete	18'		
	(1)	Oil Tr. Gravel			9237 Gal./Mile. Maint. Dept.
1927	61-3-24	Oil Tr. Gravel			9237 Gal./Mile. Maint. Dept.
1927	61-3-24	Oil Tr. Gravel			9237 Gal./Mile. Maint. Dept.
1927		Oil Tr. Gravel			9237 Gal./Mile. Maint. Dept.
1928		Oil Tr. Gravel			Maint. Dept.
1928	61-3-24	Grading Br. 3926	32'		W/O/D.
	(1)	Oil Tr. Gravel			Maint. Dept.
1929	61-3-24	Grading Gravel & Bridges	40' 28' 27'		1000 C.Y./Mile. (2)
1931	61-3-24-2	Grading Br. 5150	40' 27'		220 T.P.G.-O.H.
	(1)	Oil Tr. Gravel			8108 Gal./Mile. Maint. Dept.



YEARS		TOTAL MILES	UNINCORPORATED		INCORPORATED		RURAL		URBAN	
FROM	TO		RDWY. MI.	BR. MI.	RDWY. MI.	BR. MI.	RDWY. MI.	BR. MI.	RDWY. MI.	BR. MI.
1924	1927	15.16	11.41	0.00	4.75	0.00	11.41	0.00	4.75	0.00
1928	1930	15.14	11.32	0.00	4.75	0.00	11.33	0.00	4.75	0.00
1931	1935	4.21	3.40	0.04	4.68	0.09	3.40	0.04	4.68	0.09
1936	1965	14.25	9.40	0.04	4.75	0.09	9.40	0.04	4.75	0.09
1966		14.26	9.45	0.04	4.67	0.09	9.45	0.04	4.65	0.09

REMARKS: Layout is to scale as of 1936

(1) This work not done under these project numbers but lies within the limits of these projects. (2) Br. 4950 & 4949, 50 T.P.G., Br. 4948, 30 B.S., Br. 4947, W1210T, Br. 4946 & 4945, 85 L.T. & Br. 4944, 148 T.P.G.-O.H. & 6195 W1210D.

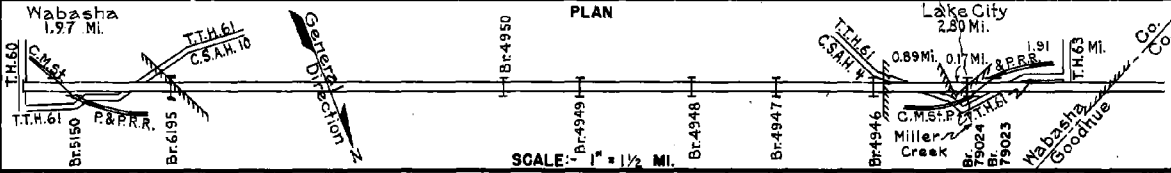
2-76

PREPARED BY
HIGHWAY PLANNING SURVEY
IN COOPERATION WITH
U.S. PUBLIC ROADS ADMINISTRATION


STATE OF MINNESOTA
DEPARTMENT OF HIGHWAYS
ROAD LIFE STUDIES
CONSTRUCTION PROJECT LOG RECORD

CONTROL SECTION 7906
TRUNK HIGHWAY 61
COUNTY Wabasha
DISTRICT 6A

LIMITS: Jct. T.H. 60 in Wabasha - N. Co. Line at Lake City



YEAR BUILT	PROJECT N ^o	DESCRIPTION			CODE N ^o
		TYPE	WIDTH	THICKNESS	
1932	61-3-24-2	Oil Tr. Gravel	Var.		
1932	61-3-24-1	Oil Tr. Gravel	30'		
1936	61-3-24-2 61-3-24-1A,B,C	Concrete	20'	9-7-9	
1937	A.F.E. 13 (Dist. 17)	Sodium Vapor Lights			Maint. Dept.
1938	61-3-24-1A	Roadside Develop.			
1939	7906-07	Hist. Marker			
1939	7906-04 & 08	Landscaping			
C	1941	7906-09	Roadside Develop.		
C	1941	A.F.E. 20	Impr. Shoulders	24'	1" Bit. mat 13' Rt. & Lt. of concrete. Maint. Dept.
C	1953	7906-18	Grade Widening		
C	1953	7906-19	Rip Rap		
C	1954	7908-20	Plant Mix. Bit. Base	24" Var.	
C	1954	7908-21	Traffic Signals	3"	
M	1955	A.F.E. B20	Wall & Slope Support		
M	1956	A.F.E. 605	Light Bit Seal on Shoulders	24'	RCS-1 585 Gal. Agg. 20 C.Y.
M	1964	C	Light Bit Seal	24"	RS-2K 3020 Gal. Agg. 103 C.Y.



YEARS		TOTAL MILES	UNINCORPORATED		INCORPORATED		RURAL		URBAN	
FROM	TO		RDWY. MI.	BR. MI.	RDWY. MI.	BR. MI.	RDWY. MI.	BR. MI.	RDWY. MI.	BR. MI.

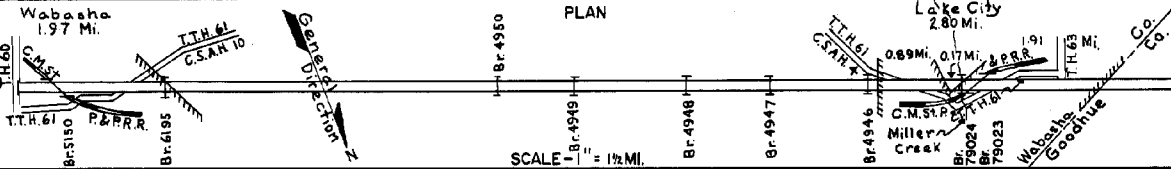
REMARKS: See Sheet No 1
(3) Contract not final but work substantially complete on S.P. 7906-20

PREPARED BY
TRAFFIC AND PLANNING DIVISION
IN COOPERATION WITH
U.S. DEPARTMENT OF COMMERCE
BUREAU OF PUBLIC ROADS


STATE OF MINNESOTA
DEPARTMENT OF HIGHWAYS
ROAD LIFE STUDIES
CONSTRUCTION PROJECT LOG RECORD

CONTROL SECTION 7906
TRUNK HIGHWAY 61
COUNTY Wabasha
DISTRICT 6A

LIMITS Jct. T.H. 60 in Wabasha - N. Co. line at Lake City



YEAR BUILT	PROJECT NO.	DESCRIPTION			
		TYPE	WIDTH	THICKNESS	REMARKS
M	1967 SF	Bit. Surf. Repair (0.83 mi.) Spot Bit. Seal (2.11 mi.) Seal (Shoulders) (0.70 mi.)	18'	3/4"	RC-250, 6393 Gal. Bit. Mix. 376 Tons Agg. 30B C.Y. over 20' P.C. Conc.
C	1969 7906-27	Pl. Mix. Bit. Gravel Shoulders	24' 12'	3" 3"	6' Rt. & Lt.
C	1969 7906-35	Pl. Mix. Bit. Overlay	Var.	Var.	Old P.C. Conc. incl.
C	1970 7906-29	Grade Gravel Base Pl. Mix. Bit. Surf. Gravel Shldrs.	20'±	2"	
M	1972 SF	Seal Coat	20'		RC-800 1667 Gal. Agg. 100 Cy.
C	1973 7906-33	Pl. Mix. Bit. Surf. Pl. Mix. Bit. Shldrs.	20'±	3"	
M	1976 SF	Base & Bit. Shoulders	8'	2"-3"	AG 2341 233.9 Ton CRUSHER RUN 395 C.Y.
C	1979 SF	Base & Bit. Shoulders	1 1/2'-2'	2 1/2"	
M	1979 SF	Bit. Overlay	70'	1 1/2"	Pl. Mix. Bit. 486 Ton
C	1981 7906-50	Traffic Control Signal System			Intersection of T.H. 61 & 63
C	1984 7906-62	Bit. Removal Bit. Surfacing	24'-60'	2"	1" 2331, 1" 2341
C	1984 7906-61	Bit. Removal Bit. Surfacing Bit. Shoulders	24' 24' 8'	4" 4" 1 1/2"	Turn Lanes
C	1984 7906-52	Grading, Bit. Base Bit. Surfacing Bit. Shoulders	50' 24'	6 1/2" 2 1/2"	
C	1984 7906-52	Br. 79023 Br. 79024			Repl. Br. 4944 Repl. Br. 4945



YEARS FROM	TOTAL TO	MILES	UNINCORPORATED		INCORPORATED		RURAL		URBAN	
			RDWY. MI.	BR. MI.	RDWY. MI.	BR. MI.	RDWY. MI.	BR. MI.	RDWY. MI.	BR. MI.

REMARKS: See Sheet N#1

4-75

