


PREPARED BY  
HIGHWAY PLANNING SURVEY  
IN COOPERATION WITH  
U.S. PUBLIC ROADS ADMINISTRATION


STATE OF MINNESOTA  
DEPARTMENT OF HIGHWAYS  
ROAD LIFE STUDIES  
CONSTRUCTION PROJECT LOG RECORD

CONTROL SECTION 7905  
TRUNK HIGHWAY 61  
COUNTY Wabasha  
DISTRICT 6A

LIMITS: Jct.T.H.42 in Kellogg - Jct.T.H.60 in Wabasha



YEAR BUILT	PROJECT N <sup>o</sup>	DESCRIPTION			CODE N <sup>o</sup>
		TYPE	WIDTH	THICKNESS	
		Gravel			No Record of Constr.
1920	61-3-8	Br. 3018	19'		30' C.T.G.
1923	61-3-01B	Grading Br. 3618	30' 19'		652' H.T., L.T. & B.S.
1923	61-3-26	Grading	30'		
1923	61-3-26	Grading Gravel	30' 30'		
1923	61-3-37	Br. 3886	21'		179' T.P.G. O.H.
1924	61-3-39-1	Grading	30'		
1925	61-3-39-1	Concrete	18'	8-7-8	
1926	61-3-50	Concrete	18'	8-7-8	
1926	61-3-26A & B	Concrete	18'	8-7-8	
1931	61-3-24-2	Grading	60'		
(1)	1932	Oil Tr. Gravel	VR		8234 Gal./Mile. Maint. Dept.
1936	61-3-24-2	Concrete	20'	9-7-9	
1939	7905-02	Memorial Marker			



YEARS		TOTAL MILES	UNINCORPORATED		INCORPORATED		RURAL		URBAN	
FROM	TO		RDWY. MI.	BR. MI.	RDWY. MI.	BR. MI.	RDWY. MI.	BR. MI.	RDWY. MI.	BR. MI.
1921	1922	5.50	2.83	0.01	3.48	0.50	3.14	0.01	2.75	0.00
1923	1924	6.38	5.84	0.17	3.22	0.00	3.45	0.17	2.75	0.00
1925	1930	6.37	5.84	0.17	3.22	0.00	3.41	0.17	2.79	0.00
1931	1963	6.01	5.54	0.17	2.90	0.00	3.41	0.17	2.42	0.00
1964	1969	6.01	2.96	0.16	2.83	0.00	3.43	0.16	2.42	0.00

REMARKS: Layout is to scale as of 1931

(1) This work not done under this project number but lies within the limits of this project.

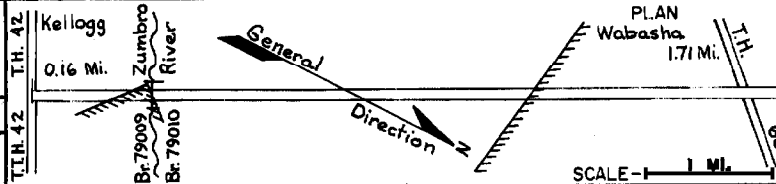


PREPARED BY  
TRAFFIC AND PLANNING DIVISION  
IN COOPERATION WITH  
U.S. DEPARTMENT OF COMMERCE  
BUREAU OF PUBLIC ROADS


STATE OF MINNESOTA  
DEPARTMENT OF HIGHWAYS  
ROAD LIFE STUDIES  
CONSTRUCTION PROJECT LOG RECORD

CONTROL SECTION 7905  
TRUNK HIGHWAY 61  
COUNTY Wabasha  
DISTRICT 6A

LIMITS: Jct. T.H. 42 - Jct. T.H. 60 in Wabasha  
Ref. Pt. 053-00.979 - 060-00.172



YEAR BUILT	PROJECT NO	DESCRIPTION			REMARKS
		TYPE	WIDTH	THICKNESS	
C 1970	7905-06	Grading Base, Pl. Mix Bit. Surf. Gravel Shldr.	26'-5"	18" 2"	
C 1970	7905-06	Br. 79009 Br. 79010			483' P.P.G. 483' P.P.G.
C 1973	-08,09	Grading Base Pl. Mix Bit. Surf. Bit. Shldr.	26'24"	3"	
C 1982	7905-79009 -79010	Conc. Surfacing Shldr. App. Maint			
C 1988	7905-15	M/I & Bit. Overlay	24'	1" 1"	Spec. 2331 Spec. 2361
C 1995	7905-17	Milling Bit. Overlay	24 1/2' 26'	1" 3"	Spec. 2347
M 1997	7905-18	Major Crack Repair			
S 2000	7905-19	Bit, Mill & Overlay	24'	3"	Spec. 2350
M 2002	8826-25	Major Crack Repair			
M 2005	8826-38	Bit. Seal Coat	26'		Spec. 2356
M 2006	8826-51	App. Seal			Type FA-1



YEARS		TOTAL MILES	UNINCORPORATED		INCORPORATED		RURAL		URBAN	
FROM	TO		RDWY. MI.	BR. MI.	RDWY. MI.	BR. MI.	RDWY. MI.	BR. MI.	RDWY. MI.	BR. MI.
1970		5.66	3.70	0.09	1.87	0.00	3.86	0.09	1.71	0.00

REMARKS: Layout is to scale as of 1970