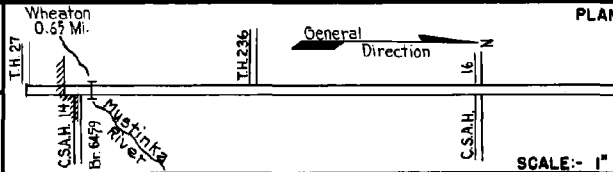


PREPARED BY
HIGHWAY PLANNING SURVEY
IN COOPERATION WITH
U. S. PUBLIC ROADS ADMINISTRATION


STATE OF MINNESOTA
DEPARTMENT OF HIGHWAYS
ROAD LIFE STUDIES
CONSTRUCTION PROJECT LOG RECORD

CONTROL SECTION 1806
TRUNK HIGHWAY 75
COUNTY Traverse
DISTRICT 4B

LIMITS: N. Jct. T.H. 27 in Wheaton - N. Co. Line



YEAR BUILT	PROJECT N ^o	DESCRIPTION			CODE N ^o
		TYPE	WIDTH	THICKNESS	
1925	75-6-31-1	Grading Br. No. 4231	30'	23"	
1926	75-6-31-1	Gravel	24'	2 1/2"	1200 C.Y./Mile.
1931	(1) 75-6-31-1	Oil Tr. Gravel	22'	1"	12200 Gal./Mile. Maint. Dept.
C		Grading			
1941	7806-01	Stab. Grav. Base	46'	8"	
C					
1942	7806-03	Mixed Bit.	46'	1"	
M		Spot Treat.			MG 2 Asp. 4946 G./Mi.
1942	A.F.E. 4 A.F.E. 12	Bit. Surf. Repair			Grav. 184 C.Y./Mi. Maint. Dept.
M		Spot Treat.			Bit. 6587 Gal./Mi.
1943	A.F.E. 4 A.F.E. 17	Bit. Surf. Repair Grade Lift (Spots)			Grav. 395 C.Y./Mi. Maint. Dept.
M		Spot Treat.			Bit. 4567 Gal./Mi.
1944	A.F.E. 4	Bit. Surf. Repair	24'		Grav. 153 C.Y./Mi. Maint. Div.
C	7806-02	Subgrade Stab.			
1945	7806-05	Grading	40'		with 1200 C.Y./Mi. of salvaged mat'l.
(2)	7806-09				
C					
1945	7806-12	Gravel	40'	1 1/2"	1000 C.Y./Mi.
C		Bit. Surfacing			SC 13, 217507 Gal.
1946	A.F.E. 25	Bit. Surf. Treat. (Mixed Prime)	24'		
C					
1946	7806-06	Br. 6459	30'		80' B.S.
M		Spot Treat.			SC 5&I, 47265 Gal.
1947	A.F.E. 4	Bit. Surf. Repair	24'		Agg. 3018 tons
C					
1947	A.F.E. 7	Seeding			



YEARS FROM	TOTAL MILES TO	UNINCORPORATED		INCORPORATED		RURAL		URBAN		
		RDWY. MI.	BR. MI.	RDWY. MI.	BR. MI.	RDWY. MI.	BR. MI.	RDWY. MI.	BR. MI.	
1925	1944	15.05	4.14	0.01	0.90	0.00	14.14	0.01	0.90	0.00
1945	1949	15.04	4.37	0.01	0.66	0.00	14.37	0.01	0.66	0.00
1950		15.04	4.38	0.01	0.65	0.00	14.38	0.01	0.65	0.00

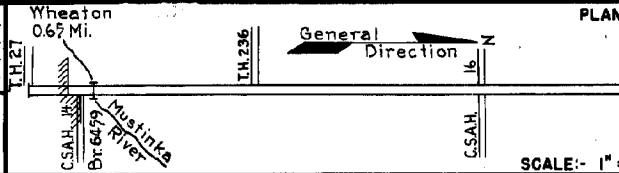
REMARKS: Layout is to scale as of 1926.
(1) This work not done under this project number but lies within the limits of this project. (2) Contract not complete until 1946.

PREPARED BY
HIGHWAY PLANNING SURVEY
IN COOPERATION WITH
U. S. PUBLIC ROADS ADMINISTRATION


STATE OF MINNESOTA
DEPARTMENT OF HIGHWAYS
ROAD LIFE STUDIES
CONSTRUCTION PROJECT LOG RECORD

CONTROL SECTION 7806
TRUNK HIGHWAY 15
COUNTY Traverse
DISTRICT 4B

LIMITS: N. Jct. T.H. 27 in Wheaton - N. Co. Line



YEAR BUILT	PROJECT N°	DESCRIPTION			CODE N°
		TYPE	WIDTH	THICKNESS	
M 1948	A.F.E. 4	Spot Treat. Bit. Surf. Repair	24'	SC 324 30840 Gal. Agg. 2037 Tons	1
M 1949	A.F.E. 4	Spot Treat. Bit. Surf. Repair & Spot Fog Seal	24'	MC 2 & SC 3 29337 Gal. Agg. 940 C.Y.	2
C 1950	7806-13	P.C. Concrete	22' x 9'-9"		3
M 1970	A.F.E. 4	Spot Treat. Bit. Surf. Repair	24'	SC-3 31481 Gal. Agg. 1676	4
M 1951	A.F.E. 4	Spot Treat. Bit. Surf. Repair	24'	SC 3 & MC 2 40025 Gal. Agg. 2203 C.Y.	5
M 1952	A.F.E. 4	Spot Treat. Bit. Surf. Repair	24'	SC 3 & MC 2 43961 Gal. Agg. 3176 C.Y.	6
M 1953	A.F.E. 604	Spot Treat. Bit. Surf. Repair	24'	SC 3 66962 Gal. Agg. 3450 C.Y.	7
M 1954	A.F.E. 604	Spot Treat. Bit. Surf. Repair	24'	SC 3 35642 Gal. Agg. 2494 Tons	8
M 1955	A.F.E. 604	Spot Treat. Bit. Surf. Repair Seal Coat (13.91 Mi)	24'	MC 2 & RC 1 26950 Gal. Agg. 764 Tons	9
C 1956	7806-14	Gravel Sub-base P.C. Concrete	40' 4" 24' 9'-9"		10
C 1970	7806-17	Grade, P. Mix Bit. Base, P. Mix Bit. Surf. B 624 C & G	11" 3"	15' Rt & Lt of inplace P.C. Conc.	11
M 1973	SF	Joint Seal		9,450 lbs Sealant	12
M 1974	SF	Joint Seal		73,000 lbs. Sealant	13
C 1976	7806-21	PAVEMENT WINDING Bit. RESURFACING Agg. SHALLOW	2" 24' 5" 10' Var	P. Mix Spce 2331 CI-3 CI-5	14



YEARS FROM	TOTAL TO	UNINCORPORATED		INCORPORATED		RURAL		URBAN		REMARKS: See Sheet N° 1
		RDWY. MI.	BR. MI.	RDWY. MI.	BR. MI.	RDWY. MI.	BR. MI.	RDWY. MI.	BR. MI.	

475

