

PREPARED BY
HIGHWAY PLANNING SURVEY
IN COOPERATION WITH
U. S. PUBLIC ROADS ADMINISTRATION

STATE OF MINNESOTA
DEPARTMENT OF HIGHWAYS
ROAD LIFE STUDIES
CONSTRUCTION PROJECT LOG RECORD

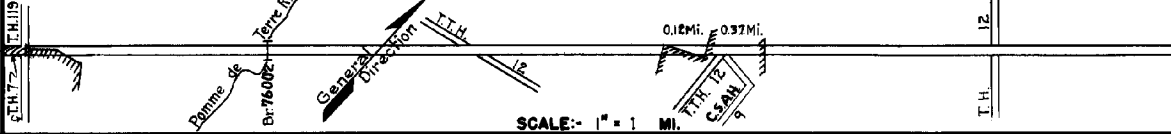
CONTROL SECTION 7609
TRUNK HIGHWAY 59
COUNTY Swift
DISTRICT 4B

LIMITS: Jct.T.H.7 in Appleton-Jct.T.H.12


Appleton
0.26 Mi.

PLAN

Holloway
0.49 Mi.



YEAR BUILT	PROJECT NO	DESCRIPTION			CODE NO
		TYPE	WIDTH	THICKNESS	
					Added in 1934.
1934	59-144-21-1	Grading Br. 5349	32'	27"	90' L.T.
					Added in 1934.
1934	59-144-21-2	Grading Gravel	32'	1 1/2"	900 C.Y./Mile.
1935	59-144-21-1	Gravel	32'	1 1/4"	750 C.Y./Mile.
	(1)				
1936	59-144-21-1&2	Tar Tr. Gravel	22 3/4'	1"	14184 Gal./Mile Maint. Dept.
C					
1940	A.F.E. 23&23	Stab. Gray Lift Bit. Surf. Treat.	32'	4 1/2" 2 1/2"	Maint. Dept.
M	A.F.E. 40	Base Stab (Spots)			MC2 10198 Gal./Mi. Grav. 504 C.Y./Mi. Maint. Dept.
1941	A.F.E. 25	Bit. Retreat	24'		
M					
1943	A.F.E. 4	Bit. Seal Coat			AE-1, 3359 Gal./Mi. Agg. 108 C.Y./Mi. Maint. Dept.
M					
1945	A.F.E. 4	Spot Treat. Bit. Surf. Repair	24'		MC2, 1896 Gal./Mi. Grav. 80 C.Y./Mi. Maint. Div.
M					
1946	A.F.E. 18	Gravel Lifts Restore Bit. Surf.	24'	3'-10"	Bit. 19570 Gal. Agg. 785 C.Y.
M					
1947	A.F.E. 4	Spot Treat. Bit. Surf. Repair	24'		SC-3, 9493 Gal. Agg. 657 Tons
M					
1948	A.F.E. 17 A.F.E. 4	Spot Sand Grav. Lifts Spot Treat. Bit. Surf. Repair	28' 24' 24'	6"	MC2&5C3, 28560 Gal. Agg. 1144 C.Y.
C					
1949	7609-02 A.F.E. 29	Plant Mix Bit. Bit. Seal Coat	24' 24'	1 1/2"	
M					
1952	A.F.E. 5	Light Bit. Seal Bit. Fog Seal	24' 24'		RS-1 & MC2, 15488 Gal. Agg. 505 C.Y.
M					
1955	A.F.E. 604	Spot Treat. Bit. Surf. Repair	24'		MC2, 13650 Gal. Agg. 1099 Tons



YEARS		TOTAL MILES	UNINCORPORATED		INCORPORATED		RURAL		URBAN	
FROM	TO		RDWY. MI.	BR. MI.	RDWY. MI.	BR. MI.	RDWY. MI.	BR. MI.	RDWY. MI.	BR. MI.
1934	1956	8.47	7.77	0.02	0.68	0.00	8.43	0.02	0.02	0.00
1956	1972	8.47	7.53	0.02	0.92	0.00	8.19	0.02	0.26	0.00
1973		8.37	7.72	0.02	0.63	0.00	8.11	0.02	0.26	0.00

REMARKS: Layout is to scale as of 1934

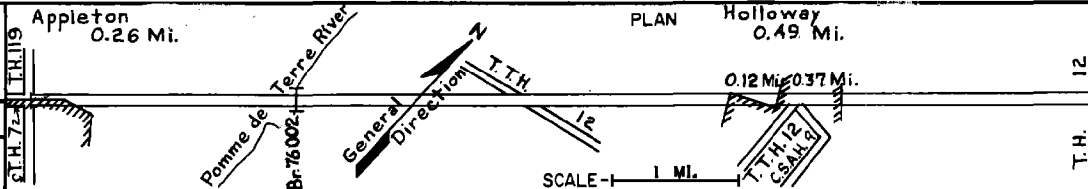
(1) This work not done under these project numbers but lies within the limits of these projects.

PREPARED BY
TRAFFIC AND PLANNING DIVISION
IN COOPERATION WITH
U.S. DEPARTMENT OF COMMERCE
BUREAU OF PUBLIC ROADS

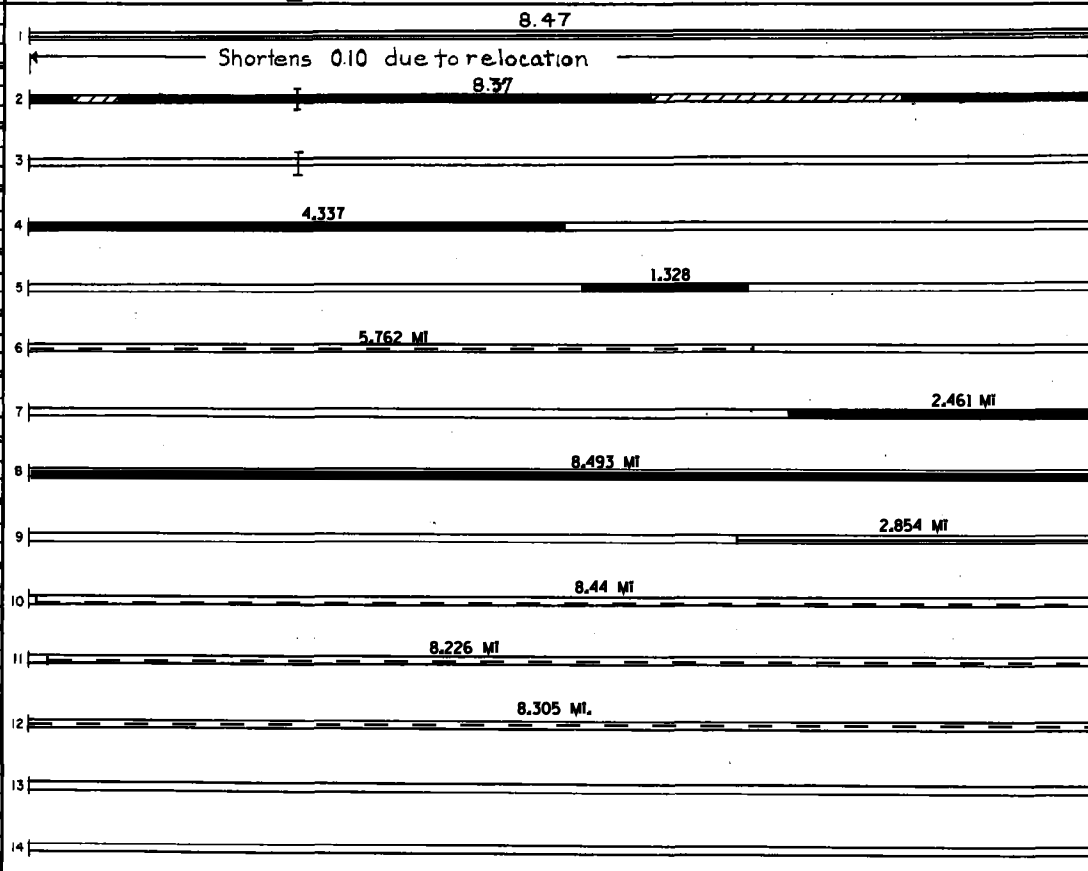
STATE OF MINNESOTA
DEPARTMENT OF HIGHWAYS
ROAD LIFE STUDIES
CONSTRUCTION PROJECT LOG RECORD

CONTROL SECTION 7609
TRUNK HIGHWAY 59
COUNTY Swift
DISTRICT 4B

LIMITS: Jct. T.H. 7 in Appleton - Jct. T.H. 12
Ref. Pt. 135+00.988 - 144+00.481



YEAR BUILT	PROJECT NO	DESCRIPTION			
		TYPE	WIDTH	THICKNESS	REMARKS
M					RC-2, 15428 Gal. Agg. 530 C.Y.
1958	A.F.F. 605	Light Bit Seal	25'		
C	7609-06	Grading & Base			
1973	Br. 76002		44'		123' BS
	7609-07	Plant Mix Bit.	24'	3"	
M					
1984	7609-76002	Bridge Deck Repair & Overlay	44'		2" Low Slump or 1 1/2" Latex
C					
1991	7609	Bit. Overlay	Var.	1 1/2"	Spec. 2341
M					
1991	SF	Bit. Overlay	28'	1 1/2"	Spec. 2341
M					
1993	93192	Aggregate Seal			Fine Aggregate 2
M					
1994	94109	Bit. Overlay Gravel Surfacing	24' 10'	2" 2"	Spec. 2331 Class 1
M					
1997	7609-09	Milling Bit. Overlay	24' 24'	2" Var.	Spec. 2331, 2341
M					
1997	8824-02	Gravel Surfacing (Shoulders)			Class 1
M					
1999	99221	Major Crack Repair			
M					
2000	8824-20	Crack Seal			Type 3720
2006	8824-55	Bit. Seal Coat			



YEARS		TOTAL MILES	UNINCORPORATED		INCORPORATED		RURAL		URBAN	
FROM	TO		RDWY. MI.	BR. MI.	RDWY. MI.	BR. MI.	RDWY. MI.	BR. MI.	RDWY. MI.	BR. MI.

REMARKS: See Sheet No. 1