


PREPARED BY  
HIGHWAY PLANNING SURVEY  
IN COOPERATION WITH  
U. S. PUBLIC ROADS ADMINISTRATION

STATE OF MINNESOTA  
DEPARTMENT OF HIGHWAYS  
ROAD LIFE STUDIES  
CONSTRUCTION PROJECT LOG RECORD

CONTROL SECTION 7607  
TRUNK HIGHWAY 29  
COUNTY Swift  
DISTRICT 45

LIMITS: S. Co. Line - N. Jct. T.H. 12 in Benson

YEAR BUILT	PROJECT N <sup>o</sup>	DESCRIPTION			CODE N <sup>o</sup>
		TYPE	WIDTH	THICK- NESS	
1919	29-38-2	Grading Br 3087 & 3086 3085 & 3084	24' 19' 19'		
1919	29-38-2	Grading	24'		
1920	29-38-2	Gravel	20'	3"	1200 C.Y./Mile.
1920	29-38-2	Concrete	18'	7 1/2"	
1920	29-38-2	Concrete	V.V.	7 1/2"	
1931	29-38-2	Oil Tr. Gravel	24'	1"	10711 Gal./Mile. Maint. Dept.
M	A.F.E. 49	Bit. Retreat			56.4 Asp. 4897 G./Mi. Grav. 249 C.Y./Mi. Maint. Dept.
M	A.F.E. 47	Spot Treat. Bit. Surf. Repair			56.4 MG. 1620 Gal./Mi. Grav. 52 C.Y./Mi. Maint. Dept.
M	A.F.E. 4	Bit. Retreat			Asp. 5941 Gal./Mi. Grav. 300 C.Y./Mi. Maint. Dept.
M	A.F.E. 12	Scarifying (Spots)			
M	A.F.E. 4	Spot Treat. Bit. Surf. Repair			MG 2 RT 6.2282 G./Mi. Grav. 145 C.Y./Mi. Maint. Dept.
M	A.F.E. 4	Spot Treat. Bit. Surf. Repair	24'		Bit. 2183 Gal./Mi. Grav. 123 C.Y./Mi. Maint. Div.
C	7607-02	Grading & Gravel	36'	9"	
1948	7607-04	Br. 6552	30'		85' Slab Span
	7607-07	Br. 3087	32'		40' C.D.G.
C	7607-09	Gravel Base Mixed Bit.	34' 26'	3" 1"	
C	7607-10	Widening Gravel Base Mixed Bit.	32' 32'	6" 2"	15' on Lt., 17' on Rt.



YEARS FROM TO	TOTAL MILES	UNINCORPORATED			INCORPORATED			RURAL			URBAN		
		ROWY. MI.	BR. MI.		ROWY. MI.	BR. MI.		ROWY. MI.	BR. MI.		ROWY. MI.	BR. MI.	
1921	1947	11.77	11.15	0.03	0.59	0.00	11.15	0.03	0.59	0.00			
1948	1956	11.51	10.88	0.04	0.59	0.00	10.88	0.04	0.59	0.00			
1957		11.51	10.62	0.06	0.85	0.00	10.62	0.06	0.85	0.00			

REMARKS: Layout is to scale as of 1921

(1) This work not done under this project number but lies within the limits of this project.

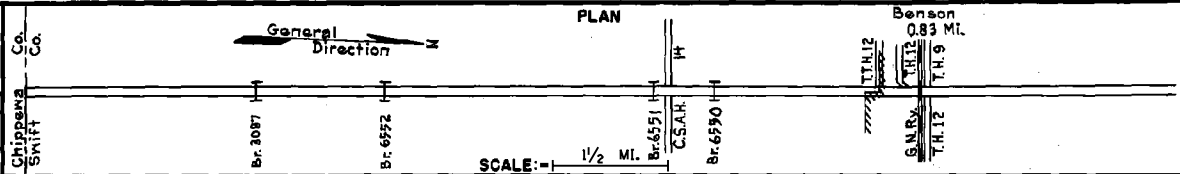
PREPARED BY  
HIGHWAY PLANNING SURVEY  
IN COOPERATION WITH  
U. S. PUBLIC ROADS ADMINISTRATION

STATE OF MINNESOTA  
DEPARTMENT OF HIGHWAYS  
ROAD LIFE STUDIES  
CONSTRUCTION PROJECT LOG RECORD


CONTROL SECTION 7607  
TRUNK HIGHWAY 29  
COUNTY Swift  
DISTRICT 4E

LIMITS: S. Co. Line - N. Jct. T.H. 12 in Benson

Ref. Pt. 021+00.251 - 032+00.760



YEAR BUILT	PROJECT N°	DESCRIPTION			CODE N°
		TYPE	WIDTH	THICKNESS	
M	1951 A.F.E. 4	Bit. Seal Coat			RC-2, 11785 Gal. Agg. 430 C.Y.
C	1952 7607-11	Spot Base Repair Plant Mix Bit.	24'	1 1/2" added	0.03 Mi. old conc. removed
C	1957 7607-13	Grading Bit. Strap Base Plant Mix Bit.	32' 41'	5 1/2" 3 3/4"	On 8'-9" Sand-Grav. Sub-base
C	1957 7607-05	Br. 6551	32'	3 1/2"	7 1/2' Precast Channels
C	1957 7607-06	Br. 6550	32'	3 1/2"	9' Precast Channels
M	1958 A.F.E. 605	Bit. Seal Coat	25'		RS-2, 23191 Gal. Agg. 895 C.Y.
M	1967	Light Bit. Seal			RS-2, 7972 Gal. Agg. 265 C.Y.
M	1964 C	Light Bit. Seal	25'		RC-3, 18985 Gal. Agg. 544 C.Y.
M	1966 C	Light Bit. Seal	25'		CRS-1, 10485 Gal. Agg. 286 C.Y.
C	1967 7607-17	Plant Mix. Bit.	24'	2" Added	
C	1981 7607-20	Bit. Surfacing Widening, E.L.B.	24'	1 1/2" 46'	
C	1991 7607-25	Turn Lanes			
C	1991 7607-27	Bit. Overlay	46'	2" 1 1/2" 3"	Spec. 2331 Spec. 2341
M	1992 4511	Bit. Overlay	24'	1 1/2" 1 1/2"	Spec. 2331 Spec. 2341
C	1992 7607-28	Aggregate Seal			



YEARS FROM TO		TOTAL MALES	UNINCORPORATED		INCORPORATED		RURAL		URBAN	
FROM	TO		RDWY. MI.	BR. MI.	RDWY. MI.	BR. MI.	RDWY. MI.	BR. MI.	RDWY. MI.	BR. MI.

REMARKS: See Sheet No. 1  
(1) 38' Base, old conc. buried, from Mi. Pt. 7.76-1084, base placed 1/2 Rt. & Lt. of old 18' conc. on balance.

