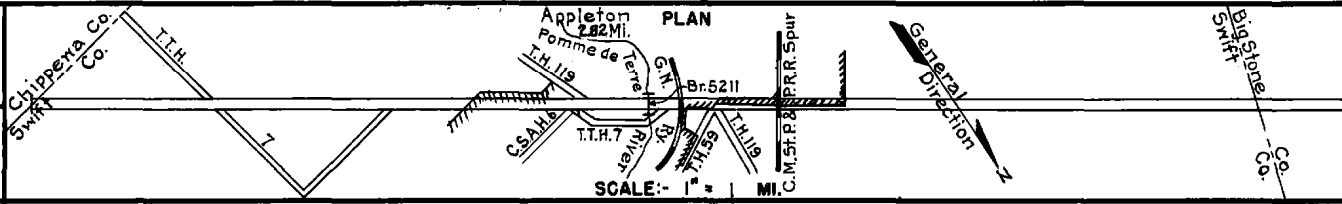


PREPARED BY  
HIGHWAY PLANNING SURVEY  
IN COOPERATION WITH  
U. S. PUBLIC ROADS ADMINISTRATION


STATE OF MINNESOTA  
DEPARTMENT OF HIGHWAYS  
ROAD LIFE STUDIES  
CONSTRUCTION PROJECT LOG RECORD

CONTROL SECTION 7601  
TRUNK HIGHWAY 7  
COUNTY Swift  
DISTRICT 4B

LIMITS: S. Co. Line - W. Co. Line



YEAR BUILT	PROJECT N <sup>o</sup>	DESCRIPTION			CODE N <sup>o</sup>
		TYPE	WIDTH	THICKNESS	
		Gravel	24'	2"	No Record of Constr. 100' H.T.
1919	7-66-1	Concrete			
1929	7-66-21-2A	Grading	32'		
1930	7-66-21-2A	Gravel	24'	2 1/2"	1200 C.Y./Mile.
1933	7-66-22-1	Grading	40'		110' B.S.
	(1)				
1933	7-66-22-1	Gravel	30'		800 C.Y./Mile. Maint. Dept.
1934	7-66-23	Grading	40'		
1934	7-147-21-1B	Grading Gravel	40' 34'	1 1/2"	Added in 1934. 1000 C.Y./Mile.
1934	7-66-21-2A	Gravel	30'	3 1/2"	1470-1628 C.Y./Mile.
1934	7-66-22-1	Gravel	30'		1066 Tons/Mile.
1935	7-66-23-1	Gravel	30'		1000 C.Y./Mile.
1935	7-66-21-2A	Tar Tr. Gravel	24'	1"	19000 Gal./Mile.
1935	7-66-22-1	Tar Tr. Gravel	25'		19000 Gal./Mile.
	(1)				
1936	7-66-23 7-147-21-1B	Oil Tr. Gravel	25'	1"	14124 Gal./Mile. Maint. Dept.



YEARS FROM	TO	TOTAL MILES	UNINCORPORATED		INCORPORATED		RURAL		URBAN	
			ROWY. MI.	BR. MI.	ROWY. MI.	BR. MI.	ROWY. MI.	BR. MI.	ROWY. MI.	BR. MI.
1921	1928	5.35	3.93	0.00	1.40	0.02	3.93	0.00	1.40	0.02
1929	1933	5.20	3.80	0.00	1.38	0.02	3.80	0.00	1.38	0.02
1934	1913	9.32	7.43	0.00	1.87	0.02	7.43	0.00	1.87	0.02
1914	1974	9.32	6.43	0.00	2.37	0.02	6.43	0.00	2.37	0.02
1975		9.32	6.50		2.80	0.02	6.50		2.80	0.02

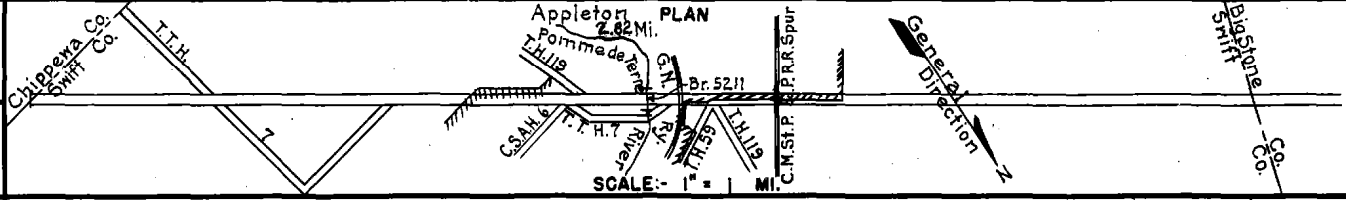
REMARKS: Layout is to scale as of 1934  
(1) This work not done under these project numbers but lies within the limits of these projects.

PREPARED BY  
HIGHWAY PLANNING SURVEY  
IN COOPERATION WITH  
U.S. PUBLIC ROADS ADMINISTRATION


STATE OF MINNESOTA  
DEPARTMENT OF HIGHWAYS  
ROAD LIFE STUDIES  
CONSTRUCTION PROJECT LOG RECORD

CONTROL SECTION 7601  
TRUNK HIGHWAY 7  
COUNTY Swift  
DISTRICT 4B

LIMITS: S. Co. Line - W. Co. Line



YEAR BUILT	PROJECT N°	DESCRIPTION			CODE N°
		TYPE	WIDTH	THICKNESS	
1938	A.F.E. 32	Inst. Storm Sewer			
M					Maint. Dept.
1941	A.F.E. 18	Bit. Seal Coat	25'		AE-1, 4685 Gal./Mi. Grav. 150 C.Y./Mi. Maint. Dept.
M					
1942	A.F.E. 5	Bit. Seal Coat (Spots)			AE-1, 3541 Gal./Mi. Grav. 115 C.Y./Mi. Maint. Dept.
M					
1944	A.F.E. 25	Subgr. Treat. (Spots)			Maint. Div.
M					
1944	A.F.E. 4	Bit. Surf. Repair			Bit. 21745 Gal./Mi. Grav. 202 C.Y./Mi. Maint. Div.
M					
1945	A.F.E. 4	Bit. Surf. Repair	25'		MC2, 7178 Gal./Mi. Grav. 306 C.Y./Mi. Maint. Div.
C					
1946	A.F.E. 18	Sand Grav. Lift	28'	9"	SC1 #303, 12633 Gal. Agg. 516 C.Y.
M					
1947	A.F.E. 4	Spot Treat. Bit. Surf. Repair	24'		MC3&O, 17587 Gal. Agg. 1223 tons
C					
1947	A.F.E. 34	Bit. Resurfacing Plant Mixed Bit.	24'	1 1/4" Added	AC-1, 388 Tons Bit. Mix. 8657 Tons
M					
1949	A.F.E. 4	Spot Treat. Bit. Surf. Repair Bit. Fog Seal	24'		RC5&MC2, 14820 Gal. Agg. 392 C.Y.
M					
1952	A.F.E. 5	Light Bit. Seal Bit. Fog Seal	24'		RC2&MC2, 19728 Gal. Agg. 575 C.Y.
M					
1953	A.F.E. 604 A.F.E. 827	Spot Treat. Bit. Surf. Repair Spot Fill & Grav. Lift			MC2, 8212 Gal. Agg. 395 C.Y.
M					
1954	A.F.E. 604	Spot Treat. Bit. Surf. Repair	24'		MC2, 5823 Gal. Agg. 392 Tons
M					
1955	A.F.E. 604	Spot Treat. Bit. Surf. Repair	24'		MC-2, 7504 Gal. Agg. 616 C.Y.



YEARS FROM	TO	TOTAL MILES	UNINCORPORATED		INCORPORATED		RURAL		URBAN	
			RDWY. MI.	BR. MI.	RDWY. MI.	BR. MI.	RDWY. MI.	BR. MI.	RDWY. MI.	BR. MI.

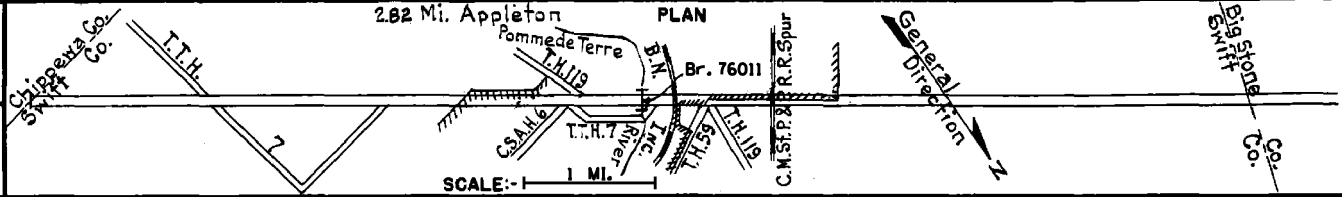
REMARKS: See Sheet N° 1

PREPARED BY  
HIGHWAY PLANNING SURVEY  
IN COOPERATION WITH  
U.S. PUBLIC ROADS ADMINISTRATION


STATE OF MINNESOTA  
DEPARTMENT OF HIGHWAYS  
ROAD LIFE STUDIES  
CONSTRUCTION PROJECT LOG RECORD

CONTROL SECTION 7601  
TRUNK HIGHWAY Swift  
COUNTY Swift DISTRICT 48

LIMITS:  
Swift/Big Stone Co. Line - Swift/Chippewa Co. Line  
Ref. Pts. 44+00.277s, 53+00.532  
Ref. Pts.



YEAR BUILT	PROJECT N°	DESCRIPTION			CODE N°
		TYPE	WIDTH	THICKNESS	
C	7601-03	Grading Bit. Stab. Base Plant Mix Bit.	40'	6"	on 12" Sand-Gr. Sub-base
M	A.F.F. 605	Bit. Seal Coat	25'		RC-5, 14648 Gal. Agg. 490 C.Y.
C	7601-01	Grading Gravel & Bit. Base Plant Mix Bit. Surf.	52'	3"	AC-1, 236 Tons
C	7601-07	Grading Gravel & Bit. Base Plant mix Bit	24'	3"	Rt & Lt. of Rdwy. imp 5" Gravel & 1 1/2" bit
M	C	Light Bit. Seal	25'		CRS-1, 23713 Gal. Agg. 736 C.Y.
C	7601-09	RECONSTRUCTION RESURFACING & SHOULDERS	52'	3"	
C	7601-10	Bit. Surfacing Agg. Shoulders	30'	3"	Var. Depth Base
M	SF	Bit. Overlay	24'	1 1/2"	Spec. 2341
C	7601	Bit. Overlay	Var	1 1/2"	Spec. 2341
M	7601-93193	Agg. Seal			Fine Aggregate 2
M	7601-98456	Gravel Surfacing	7'	3"	Class 1
S	7601-13	Milling Bit. Surfacing Br. Replacement			Spec. 2331 Spec. 2341 Br. " 76011
S	7601-16	Aggregate Seal			Fine Aggregate 2
S	8824-25	Bituminous Seal			F2



YEARS FROM	TO	TOTAL MILES	UNINCORPORATED		INCORPORATED		RURAL		URBAN	
			RDWY. MI.	BR. MI.	RDWY. MI.	BR. MI.	RDWY. MI.	BR. MI.	RDWY. MI.	BR. MI.

REMARKS: See Sheet No. 1  
Due to the development of the Roadway Information System,  
the direction of C.S. 7601 was reversed in 1980.

