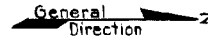


PREPARED BY
HIGHWAY PLANNING SURVEY
IN COOPERATION WITH
U. S. PUBLIC ROADS ADMINISTRATION

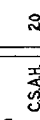
STATE OF MINNESOTA
DEPARTMENT OF HIGHWAYS
ROAD LIFE STUDIES
CONSTRUCTION PROJECT LOG RECORD

CONTROL SECTION 7506
TRUNK HIGHWAY 59
COUNTY Stevens
DISTRICT 4B

LIMITS: Jct. T.H. 28 - N. Co. Line.




PLAN



Co. Stevens
Gr. Grant

SCALE: - 1" = 1 1/2 MI.

YEAR BUILT	PROJECT N ^o	DESCRIPTION			CODE N ^o
		TYPE	WIDTH	THICKNESS	
		Gravel	22'	2"	No Record of Constr.
					Added in 1934.
1926		Gravel	26'	1 1/2"	Co. Job 2603. 600 C.Y./Mile. Added in 1934.
1938	1937 A.F.E. 39	Grade	36'		Plans (S.P. 7506-02)
	1938 A.F.E.s 34 & 38	Gravel	35'	2"	Maint. Dept.
M	1940 A.F.E. 41	Regravelling			202 C.Y./Mile.
	A.F.E. 55	Grav. Lifts (Spots)			Maint. Dept.
C	1942 7506-01	Grading	36'		
	(1)	Stab. Gravel			1268 C.Y./Mile.
		Culv. Ext.			W44.
C	1942 A.F.E. 7	Seeding			Seed supplied by R.S.D. (S.P. 7506-04)
					Maint. Dept.
C	1948 7506-06	Stab. Gravel Base	30'	3"-1 1/2"	
		Bit. Stab. Base (Mixed Bit)	26'	1"	
M	1949 A.F.E. 4	Bit. Fog Seal	26'		RG-1, 17987 Gal. Agg. 648 C.Y.
C	1951 7506-07	Plant Mix Bit.	24'	1 1/2"	
M	1957 A.F.E. 609	Light Bit. Seal	24'		RS-2, 15817 Gal. Agg. 630 C.Y.
C	1961 7504-06	Grading sub-base & Base			Done due to constr. on C.S. 7504 (T.H. 28)
		Road Mix Bit (Base)			
C	1963 7504-07	Plant Mix Bit. Bit. Shoulders	#48 4 1/2"		0.10 mi Divided Hwy. (2)
M	1965 C	Light Bit. Seal	25'		RS-1C, 22323 Gal. Sand 629 C.Y.
C	1970 7506-09	Pl. Mix Bit. Surf. Gravel Shldr.	#48 1 1/2"		



YEARS FROM	TO	TOTAL MILES	UNINCORPORATED		INCORPORATED		RURAL		URBAN		
			RDWY. MI.	BR. MI.	RDWY. MI.	BR. MI.	RDWY. MI.	BR. MI.	RDWY. MI.	BR. MI.	
1934	1937	0.75	0.75	0.00	0.00	0.00	0.00	0.75	0.00	0.00	0.00
1938	1941	0.55	0.55	0.00	0.00	0.00	0.00	0.55	0.00	0.00	0.00
1942	1960	0.53	0.53	0.00	0.00	0.00	0.00	0.53	0.00	0.00	0.00
1961		0.55	0.55	0.00	0.00	0.00	0.00	0.55	0.00	0.00	0.00

REMARKS: Layout is to scale as of 1934.
(1) Surface consolidated by Maint. Div. under 1942 A.F.E. 6. (2) Divided highway under this surfacing project due to new channelization under this project

