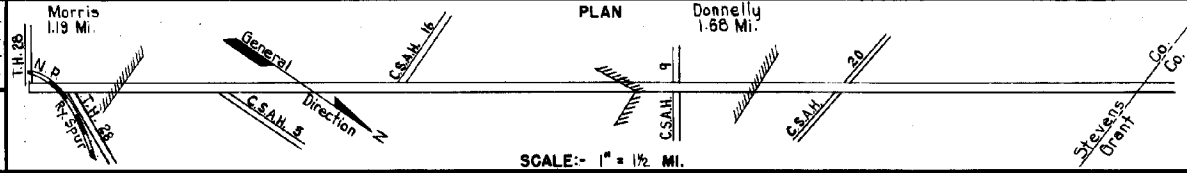


PREPARED BY  
HIGHWAY PLANNING SURVEY  
IN COOPERATION WITH  
U.S. PUBLIC ROADS ADMINISTRATION


STATE OF MINNESOTA  
DEPARTMENT OF HIGHWAYS  
ROAD LIFE STUDIES  
CONSTRUCTION PROJECT LOG RECORD

CONTROL SECTION 1502  
TRUNK HIGHWAY 9  
COUNTY Stevens  
DISTRICT 4B

LIMITS: S. Jct. T.H. 28 in Morris - N. Co. Line.



YEAR BUILT	PROJECT N <sup>o</sup>	DESCRIPTION		REMARKS	CODE N <sup>o</sup>
		TYPE	WIDTH THICKNESS		
1921	9-10-1	Grading Concrete	50' 18"	Conc. is 50' wide from S. Jct. T.H. 28 to N.P.R. Spur (0.35 Mi.)	
1922		Gravel	22' 2"	Maint. Dept.	
1933	9-10-57B	Grading	32'		
1934	9-10-57B	Gravel	26' 5 1/2" 6"	2000-3000 C.Y./Mile.	
1934		Tar Tr. Gravel	26'	18750 Gal./Mile. Maint. Dept.	
1934	(1) 9-10-57B	Tar Tr. Gravel	26' 1 1/2"	18750 Gal./Mile. Maint. Dept.	
1938	7502-01	Grade Widening			
1938	7502-01	Stab. Agg. Base	40' 6"		
1938	A.F.E. 42	Mixed Bitum.	26' 1 1/2"	Maint. Dept.	
1940	7502-02	Plant Mix Bitum.	48' 3 1/2"		
M 1941	A.F.E. 39 A.F.E. 40	Spot Treat. Bit. Surf. Repair Subgrade Treat.	24'	MC-3 Asp. 1318 Gal./Mi. Grav. 82 C.Y./Mi. Maint. Dept.	
M 1941	A.F.E. 13	Bit. Seal Coat (Spots)		RC-3 Asp. 704 Gal./M. Grav. 22 C.Y./Mi. Maint. Dept.	
M 1943	A.F.E. 4	Spot Treat. Bit. Surf. Repair		RC-3 MC-2 & 3 1584 Gal./M. Grav. 75 C.Y./Mi. Maint. Dept.	
M 1944	A.F.E. 25 A.F.E. 4 A.F.E. 5	Subgr. Treat. (Spots) Bit. Surf. Repair (Spots) Bit. Seal Coat (Spots)	24'	Bit. 2772 Gal./Mi. Grav. 89 C.Y./Mi. Maint. Div.	



YEARS		TOTAL MILES	UNINCORPORATED		INCORPORATED		RURAL		URBAN	
FROM	TO		RDWY. MI.	BR. MI.	RDWY. MI.	BR. MI.	RDWY. MI.	BR. MI.	RDWY. MI.	BR. MI.
1921	1937	4.52	11.65	0.00	2.85	0.00	13.35	0.00	1.20	0.00
1938		4.52	11.65	0.00	2.87	0.00	13.33	0.00	1.19	0.00

REMARKS: Layout is to scale as of 1922.

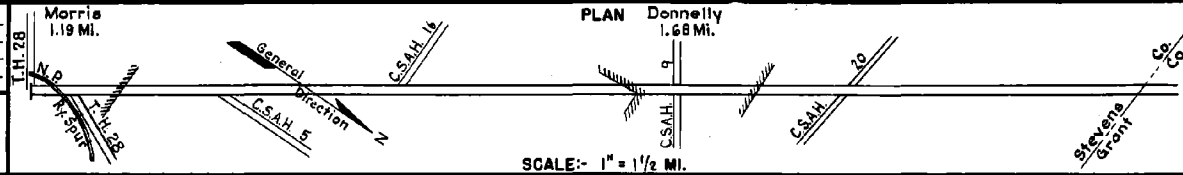
(1) This work not done under this project number but lies within the limits of this project.

PREPARED BY  
HIGHWAY PLANNING SURVEY  
IN COOPERATION WITH  
U.S. PUBLIC ROADS ADMINISTRATION

STATE OF MINNESOTA  
DEPARTMENT OF HIGHWAYS  
ROAD LIFE STUDIES  
CONSTRUCTION PROJECT LOG RECORD

CONTROL SECTION 7502  
TRUNK HIGHWAY 9  
COUNTY Stevens  
DISTRICT 4B

LIMITS: S. Jct. T.H. 28 in Morris - N. Co. Line



YEAR BUILT	PROJECT NO.	DESCRIPTION			CODE NO.
		TYPE	WIDTH	THICKNESS	
M 1945	A.F.E. 4	Spot Treat. Bit. Surf. Repair	24'		
M 1946	A.F.E. 4	Spot Treat. Bit. Surf. Repair	24'		
M 1947	7502-04	Bit. Seal Coat (Stone Chips)	49'		
C 1947	7502-04	Plant Mix. Bit	Var. 2"		
M 1947	A.F.E. 4	Spot Treat. Bit. Surf. Repair	24'		
M 1948	A.F.E. 4	Spot Treat. Bit. Surf. Repair	24'		
M 1950	A.F.E. 4	Spot Treat. Bit. Surface Repair	24'		
C 1952	7502-08 7502-09	Gravel Base Plant Mix Bit	30'50" 2'50"	6'-18" 1 1/2'-3"	
C 1954	7502-11	Traffic Signals			
M 1957	A.F.E. 605	Bit. Seal Coat	24'		
C 1958	7502-12	Plant Mix Bit	24'50"	1 1/2" added	
M 1962		Light Bit Seal			
M 1963	C	Light Bit Seal	25'		
M 1964	C	Light Bit Seal	24'		

1	11.60
2	13.94 (Net 7.60)
3	
4	0.43
5	13.94 (Net 3.54)
6	13.64 (Net 3.76)
7	13.10 (Net 4.13)
8	13.94
9	13.94
10	14.20
11	0.58
12	0.58
13	13.94
14	0.58

YEARS FROM	TO	TOTAL MILES	UNINCORPORATED		INCORPORATED		RURAL		URBAN	
			RDWY. MI.	BR. MI.	RDWY. MI.	BR. MI.	RDWY. MI.	BR. MI.	RDWY. MI.	BR. MI.

REMARKS: See Sheet No. 1.  
(C) 0.21 mi. old 50' P.C. Conc. resurfaced with Plant Mix. Bit. & 0.22 mi. old P.C. Conc. widened 3' Rt. & Lt. with Bit. Stab. Grav. and resurfaced with 24' Plant Mix. Bit.

4.75

