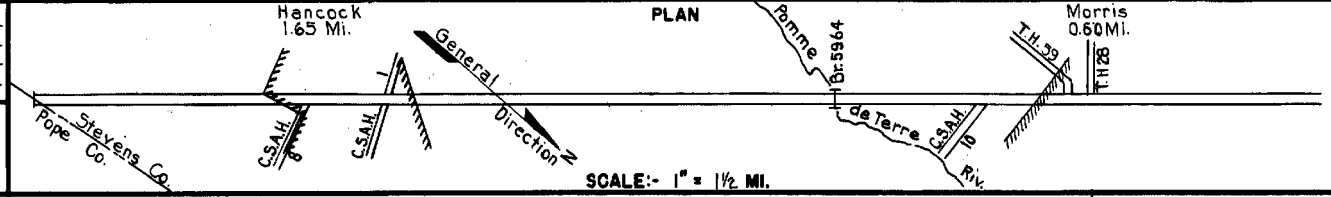


PREPARED BY  
HIGHWAY PLANNING SURVEY  
IN COOPERATION WITH  
U.S. PUBLIC ROADS ADMINISTRATION


STATE OF MINNESOTA  
DEPARTMENT OF HIGHWAYS  
ROAD LIFE STUDIES  
CONSTRUCTION PROJECT LOG RECORD

CONTROL SECTION 7501  
TRUNK HIGHWAY 9  
COUNTY Stevens  
DISTRICT 48

LIMITS: E. Co. Line - S. Jct. T.H. 28 in Morris



YEAR BUILT	PROJECT N°	DESCRIPTION				CODE N°
		TYPE	WIDTH	THICKNESS	REMARKS	
1921	9-10-1	Grading Concrete Br. 3180	30' 18' 20'	8" 8" 8"	Conc. width varies from 18 to 55 in Morris. 60' L.T.	
1921	9-10-22A	Grading Br. 3573	30' 28'		B.S.-U.P.	
1922	9-10-22A	Gravel	24'	3 1/2"	1660 C.Y./Mile.	
	(1)					
1931	9-10-22	Tar Tr. Gravel	27'	1 1/2"	20600 Gal./Mile. State Maint.	
1931	9-10-22D	Concrete	20'	9"-7-9"		
	(1)					
1932	9-10-22	Tar Tr. Gravel Retreatment	27'	1 1/2"	4300 Gal./Mile. State Maint.	
1934	9-10-58	Crossing Signal				
1938	7501-01	Grade Widening				
1939	A.F.E. 74	Surfacing Sidewalk Bench with Bit. Material				
	C				Width Varies from 48.6' to 55'	
1940	7501-03	Plant Mix Bit Surf.	V.M.	4"		0.14
	C				Replaces Br. 3180	
1941	7501-04	Br. 5964	30'		60' C.D.G.	
	M				MG3 Asp. 5816 Gal./Mi. Grav. 248 C.Y./Mi. Maint. Dept.	
1942	A.F.E. 4	Bit. Retreat				2.33
	M				Bit. 5031 Gal./Mi. Grav. 184 C.Y./Mi. Maint. Div.	
1944	A.F.E. 25 A.F.E. 4	Subar. Treat. (Spots) Spot Treat. Bit. Surf. Repair	24'			2.20
	M				Bit. 6984 Gal./Mi. Grav. 239 C.Y./Mi. Maint. Div.	
1945	A.F.E. 4 A.F.E. 5	Spot Treat. Bit. Surf. Repair Bit. Seal Coat	24'			2.33



YEARS		TOTAL MILES	UNINCORPORATED		INCORPORATED		RURAL		URBAN	
FROM	TO		RDWY. MI.	BR. MI.	RDWY. MI.	BR. MI.	RDWY. MI.	BR. MI.	RDWY. MI.	BR. MI.
1921	1951	12.31	10.25	0.01	2.05	0.00	11.70	0.01	0.60	0.00
1952		12.44	10.18	0.01	2.25	0.00	11.83	0.01	0.60	0.00

REMARKS: Layout is to scale as of 1921.  
  
(1) This work not done under this project number but lies within the limits of this project.

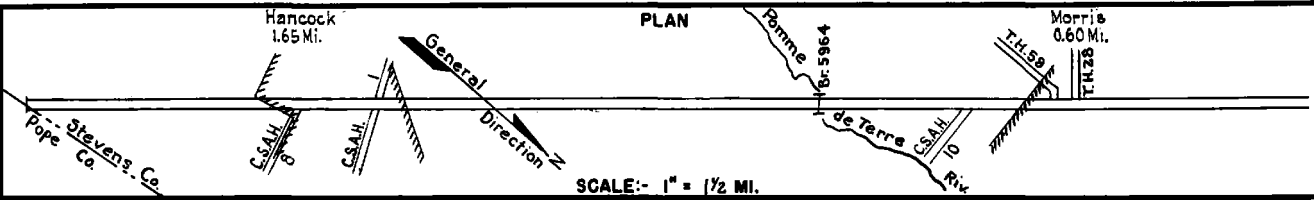
PREPARED BY  
HIGHWAY PLANNING SURVEY  
IN COOPERATION WITH  
U.S. PUBLIC ROADS ADMINISTRATION

STATE OF MINNESOTA  
DEPARTMENT OF HIGHWAYS  
ROAD LIFE STUDIES  
CONSTRUCTION PROJECT LOG RECORD

CONTROL SECTION 7501  
TRUNK HIGHWAY 9  
COUNTY Stevens  
DISTRICT 4B

LIMITS: E. Co. Line - S. Jct. T.H. 28 in Morris

Ref. Pt. 047+00.983 - 060+00.431



YEAR BUILT	PROJECT N°	DESCRIPTION			CODE N°	
		TYPE	WIDTH	THICKNESS		
M	1947 7501-07	Bit Seal Coat (Stone Chips)	Var		0.35 Gal/Sq. Yd.	1
C	1947 7501-07	(2) Plant Mix Bit	Var	2"		2
C	1947 A.F.E. 17	Bit Resurfacing Mixed Bit	24'	1" added	SC3, 21238 Gal. Agg. 1621 C.Y.	3
M	1951 A.F.E. 4	Spot Bit Repair	24'		SC36WC2, 11880 Gal. Agg. 608 C.Y.	4
M	1952 A.F.E. 4	Spot Treat. Bit Surf. Repair	24'		SC3, 7137 Gal. Agg. 368 C.Y.	5
C	1952 7501-08	Grading Gravel	42'	28"	1.0' Select Material 1200 C.Y./Mi.	6
C	1953 7501-10	Grading (5.15 Mi.) Concrete	38'	9'-9"	1.0' Granular or Select Mat'l (5.15 Mi.) Ext. W86 Culv.	7
C	1958 7501-12	Plant Mix Bit	38'	1 1/2" added		8
M	1962	Light Bit Seal	47'		RS-2, 1590 Gal. Agg. 55 C.Y.	9
M	1964 c	Light Bit Seal	47'		RC-3, 2565 Gal. Agg. 72 C.Y.	10
C	1970 7501-14	Pl. Mix Bit Shldrs. & Turn Lanes			8' RT. & LT.	11
M	1971 SF	Gravel Shoulders Joint Seal			12,260 C.Y.	12
C	1973 7501-17	Pl. Mix Bit Surf.	54'	3"		13
C	1984 7501-21	Bit Widening Bit Surfacing Agg. Shoulders	3'	9"	Li. & Rt.	14

YEARS FROM	TOTAL MILES TO	UNINCORPORATED		INCORPORATED		RURAL		URBAN	
		RDWY. MI.	BR. MI.	RDWY. MI.	BR. MI.	RDWY. MI.	BR. MI.	RDWY. MI.	BR. MI.

REMARKS: See Sheet N# 1  
(2) 0.18 Mi. old concrete widened with Bit Stab. Grav. Base and Resurfaced with Plant Mix Bit.; 0.10 mi. old concrete removed and Bit. Stab. Grav. Base and Plant Mix. Bit. Constructed.

