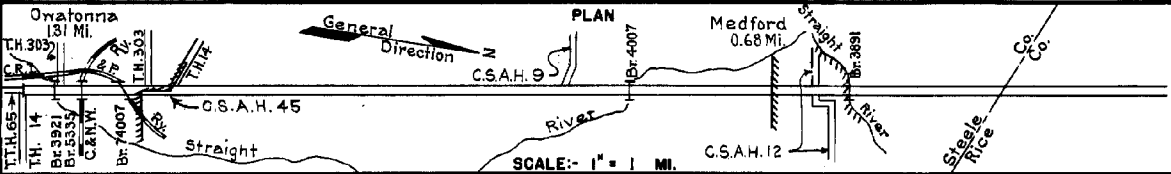


PREPARED BY
HIGHWAY PLANNING SURVEY
IN COOPERATION WITH
U.S. PUBLIC ROADS ADMINISTRATION


STATE OF MINNESOTA
DEPARTMENT OF HIGHWAYS
ROAD LIFE STUDIES
CONSTRUCTION PROJECT LOG RECORD

CONTROL SECTION 7407
TRUNK HIGHWAY 14
COUNTY Steele
DISTRICT 6B

LIMITS: In Owatonna
Jct. T.H. 65 - 0.19 mi. E. of Jct. T.H. 35



YEAR BUILT	PROJECT N°	DESCRIPTION		REMARKS	CODE N°
		TYPE	WIDTH		
1923	65-1-39A	Grading Gravel	30'		
		Br. 3921, 3940 & M-811	223	120' C.D.G. 197' B.S.O.H. & U.P.	
1924	65-1-39B	Grading	30'		
		Br. 4007 Br. 3891	21' 19'	150' C.D.G. 120' R.T.	
1925	65-1-26B	Concrete	40'	7 1/4"	
1925	65-1-39A & B	Concrete	18'	8-7-8	
1936	65-1-39	Br. 5335	34'	D.P.G. & Slabs-U.P.	
1938	7407-02	Mono. Culv. Ext.		6-Y46.	
1939	7407-01	Grade Widening Stab. Grav. Base Mixed Bit.	100' 42' 42'	6" 1 1/2"	Widen 21' Rt. & Lt. " " " "
1939	7407-01	Grade Widening	30'	10' Rt. & Lt. of Cone.	
1939	7407-04	Roadside Develop.			
	7407-05				
1940	1939 A.F.E. 26 1940 A.F.E. 9	Seeding		Maint. Dept.	
	C	Service Road			
1948	A.F.E. 22	Grading	24'		
	C				
1952	7407-14	Traffic Signals			
	C				
1955	7407-11	Conc. Base Widening Plant Mix Bit.	8' 3/4' 46' 3/4'	7" 3"	On 6" gran. sub-base on old or new concrete 120' C.D.G.
	7407-13	Widen Br. 3921	52'		
	C	Base Widening (1)			
1956	A.F.E. 617	Plant Mix Bit.	220'	3"	RC-2, 5535 Gal. Plant Mix 15086 Tons



YEARS FROM	TO	TOTAL MILES	UNINCORPORATED		INCORPORATED		RURAL		URBAN	
			RDWY. MI.	BR. MI.	RDWY. MI.	BR. MI.	RDWY. MI.	BR. MI.	RDWY. MI.	BR. MI.
1925	1957	8.57	6.57	0.03	1.88	0.03	7.23	0.05	1.22	0.07
1958	1964	8.55	6.55	0.03	1.88	0.03	7.21	0.05	1.22	0.07
1965	1965	1.29	0.00	0.00	1.22	0.07	0.00	0.00	1.22	0.07
1966	1967	1.30	0.00	0.00	1.26	0.04	0.00	0.00	1.26	0.04
1970		1.31	0.00	0.00	1.27	0.04	0.00	0.00	1.27	0.04

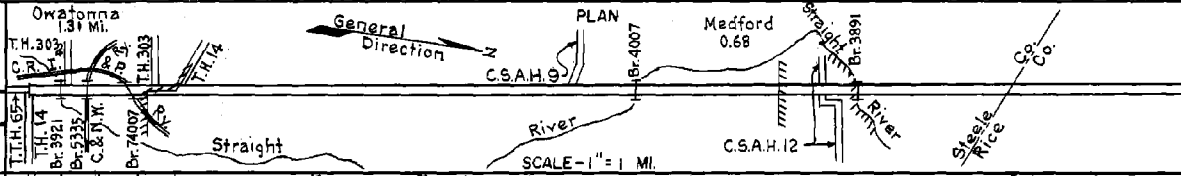
REMARKS: Layout is to scale as of 1925
(1) Old 18 conc. imp. widened to 23' with bit. stab. base except on 60' rdwy. imp. in Medford

PREPARED BY
TRAFFIC AND PLANNING DIVISION
IN COOPERATION WITH
U.S. DEPARTMENT OF COMMERCE
BUREAU OF PUBLIC ROADS


STATE OF MINNESOTA
DEPARTMENT OF HIGHWAYS
ROAD LIFE STUDIES
CONSTRUCTION PROJECT LOG RECORD

CONTROL SECTION 7407
TRUNK HIGHWAY 14
COUNTY Steele
DISTRICT 6B

LIMITS: In Owatonna
Jer. T.H. 65 - 0.19 mi. E. of Jer. T.H. 35



YEAR	PROJECT NO.	DESCRIPTION			REMARKS
		TYPE	WIDTH	THICKNESS	
C	Built in conn. with work on C.S. 1480 (S.P. 11-12)	Grading Bit Stab. Base Plant Mix Bit	30'	4"	on 6" sand-gray Sub-base
M		Light Bit. Seal	25'		AS-1 13133 Gal. Agg. 476 C.Y.
C	7407-30	Grading			0.21 Mi. Divided Highway
1966	7407-31	Gravel Subbase & Base P.C. Concrete	5 1/4'	2 @ 24"	0.10 Mi. Temp. Conn.
M	SF	Removal & Resurface	50'	4"	AC-300 Gal. Agg. 539 Tons
C	7407	Asph. Conc. Surf	40-52'	3/4"	
C	7407-34	Asph. Conc. Surf. Grade, Base, P.C. Conc. Pavement	52'	3"	Extend Br. 5335 Remove Br. 3940
C	7407-33	Grade, Base, P.C. Conc. Pav't. Br. 74007	20 @ 26'	8"	167' B.S.
C	7407-36	Fixed-Time Traffic Control Signal System			



YEARS		TOTAL MILES	UNINCORPORATED		INCORPORATED		RURAL		URBAN		REMARKS
FROM	TO		RDWY. MI.	BR. MI.	RDWY. MI.	BR. MI.	RDWY. MI.	BR. MI.	RDWY. MI.	BR. MI.	
											See Sheet No. 1