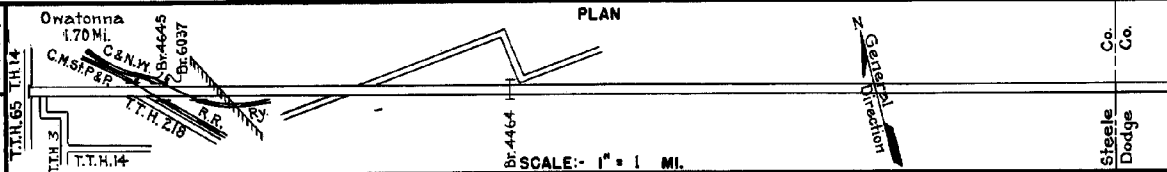


PREPARED BY
HIGHWAY PLANNING SURVEY
IN COOPERATION WITH
U.S. PUBLIC ROADS ADMINISTRATION

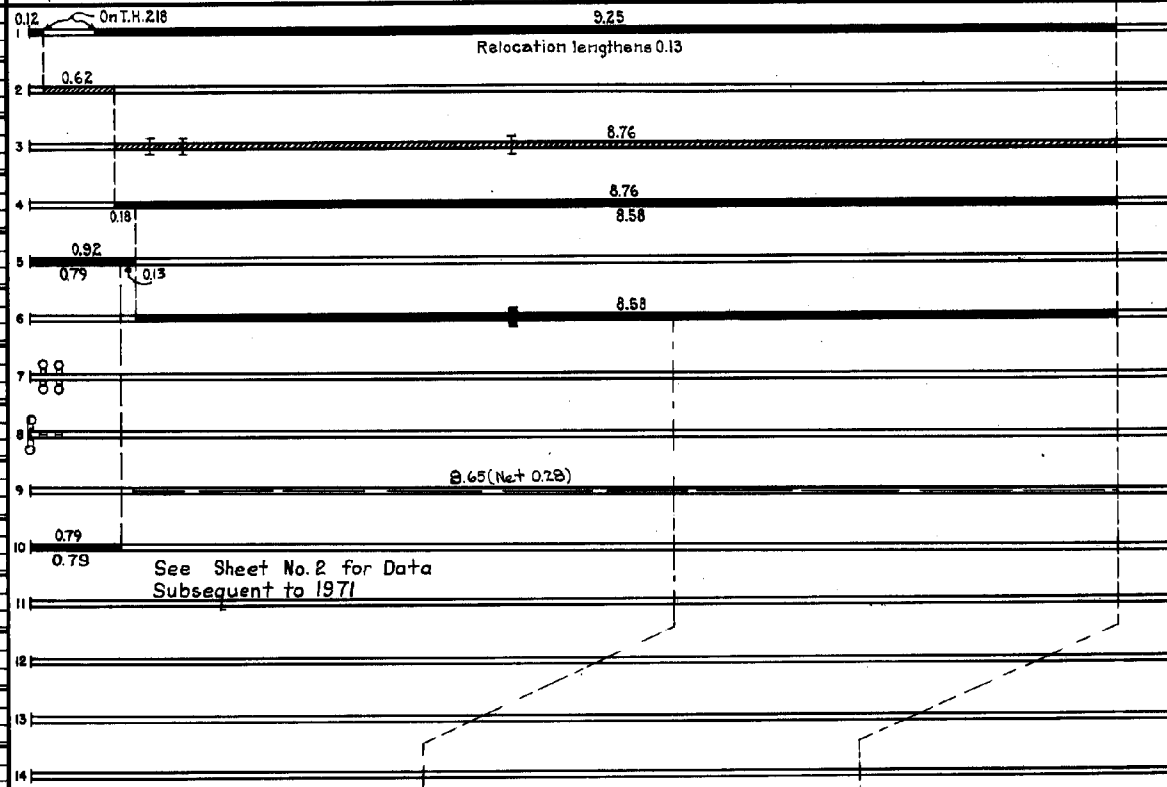
STATE OF MINNESOTA
DEPARTMENT OF HIGHWAYS
ROAD LIFE STUDIES
CONSTRUCTION PROJECT LOG RECORD

CONTROL SECTION 7402
TRUNK HIGHWAY 4
COUNTY Steele
DISTRICT 60

LIMITS: Jct. T.T.H. 65 in Owatonna - E. Co. Line



YEAR BUILT	PROJECT N°	DESCRIPTION			CODE N°
		TYPE	WIDTH	THICKNESS	
		Gravel	20'	2"	No Record of Constr.
		Gravel			No Record of Constr. City taken over in 1927
1927	14-7-34A	Grading Br. 6037, 4645 & 4464	30' 24'		U.P. & 78' C.D.G.-O.H. 35' B.S.
1928	14-7-34A	Gravel	24'	3 3/4"	1800 C.Y./Mile.
1928	14-7-34A	Concrete	20'	9-7 1/2"	Part Widened by City to Var. Width.
1930	14-7-34B	Concrete Br. 4464	34' 20'	9-7 1/2"	35' B.S. Widened.
C	1952 7402-02A&B	Traffic Signals			
C	1961 7402-04	Reconstruct Traffic Signals			
M	1968 SF	Spot Patch	24'	1"	MC-250 Tack AC Wearing 200 Gal. Agg. 2 1/2 Tons
C	1970 7402	Asph. Conc. Surf.	36-75'	1 3/4"	



YEARS		TOTAL MILES	UNINCORPORATED		INCORPORATED		RURAL		URBAN	
FROM	TO		RDWY. MI.	BR. MI.	RDWY. MI.	BR. MI.	RDWY. MI.	BR. MI.	RDWY. MI.	BR. MI.
1921	1926	3.37	8.00	0.00	1.37	0.00	8.00	0.00	1.37	0.00
1927	1971	9.50	7.75	0.01	1.69	0.01	7.75	0.01	1.69	0.01

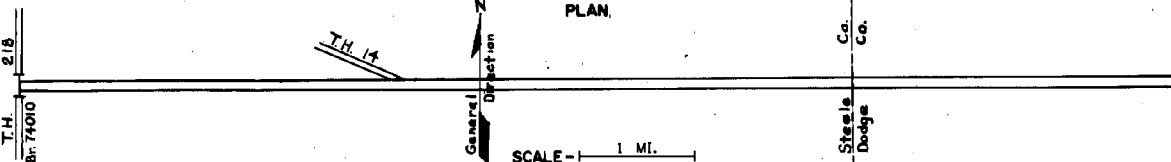
REMARKS: Layout is to scale as of 1927

PREPARED BY
TRANSPORTATION & TRANSIT PLANNING & PROGRAMMING DIVISION
IN COOPERATION WITH
U.S. DEPARTMENT OF TRANSPORTATION-BUREAU OF PUBLIC ROADS


STATE OF MINNESOTA
DEPARTMENT OF HIGHWAYS
ROAD LIFE STUDIES
CONSTRUCTION PROJECT LOG RECORD

CONTROL SECTION 7402
TRUNK HIGHWAY 14
COUNTY Steele
DISTRICT 5B

LIMITS: Jct TH. 218 - E. Co. Line
Ref. Pt. 176+00.070 - 182+00.285



YEAR BUILT	PROJECT NO	DESCRIPTION			
		TYPE	WIDTH	THICKNESS	REMARKS
C		Grade Base	25'	16 1/2"	
1972	7402-05	Plant Mix Bit Surf. Br. 74010	24'	3"	334 PPG.
1972	7402-09	Lip Curb Removal Agg. Shoulders Turn Lane	8'	3"	@ C.S. AH 16
M					5,216 Tons Crushed Rock 3/4"
1972	SF	Agg. Shoulders	10'	Var.	
M					137 Gal. MC-250
1980	SF	Repair Sags in Conc. Pmnt. Gravel Shoulderizing	20'	0" x 3"	609 Tons Pl. Mix 2331, AC-1 2484 Tons
M					927 Ton 2331
1980	SF	Bit Overlay Place Gravel Base	22'	2"	250 Gal. R.C. Tank
M					456 Ton AC-1 2331 Wear
1981	SF	Spot Bit Overlay	22'	1 1/2"	Tack 250 Gal. CSS111
M					Pl. Mix 2331 200 Ton Pl. Mix 2341 181 Ton
1983	SF	Spot Bit Overlay	44'	1 1/2"	
C					
1983	7402-12	Grading, Agg. Base Bit Surface Bit. Shoulders	30'	10"	
M					
1984	SF	Spot Bit Overlays	44'	1"	Sp. 2341 325 Tons
M					Sp. 2341 686 Tons
1984	SF	Spot Bit Overlays	40'	1 1/2"	TH-218 Interchange
C					
1985	7402-74010	Br. Deck Repair and Overlay	Var.	2"	Br. 74010
M					
1985	SF	Spot Overlay		1 1/2"	Spec. 2341
M					
1985	SF	Spot Overlay		1 1/2"	Spec. 2341
M					
1986	SF	Spot Overlay		1"	Spec. 2341



YEARS FROM	TO	TOTAL MILES	UNINCORPORATED		INCORPORATED		RURAL		URBAN	
			RDWY. MI.	BR. MI.	RDWY. MI.	BR. MI.	RDWY. MI.	BR. MI.	RDWY. MI.	BR. MI.
1972		7.28	7.22	0.06	0.00	0.00	7.22	0.06	0.00	0.00

REMARKS: Layout is to Scale as of 1972.

