Mn/DOT 29480 (4-78)
FORM RL-7

SHEET 1 OF 2

PREPARED BY
BUREAU OF POLICY & PLANNING
IN COOPERATION WITH
U S DEPARTMENT OF TRANSPORTATION-FEDERAL HIGHWAY ADMINISTRATION

STATE OF MINNESOTA
DEPARTMENT OF TRANSPORTATION
CONSTRUCTION PROJECT LOG RECORD

CONTROL SECTION 7380D
TRUNK HIGHWAY 94
COUNTY Stearns
DISTRICT 3B

LIMITS: Jct. T.H. 15 — E. Co. Line

YEAR BUILT	PROJECT NO	DESCRIPTION TYPE	WIDTH	THICKNESS	REMARKS
C		GRADING			
1974	7380-86	SELECTED GRANULAR		12"	
	IO94-2(68)71	BR 9/279			C(11-14-11)x10T
C		GRADING			
1974	7380-76	SELECTED GRANULAR		12"	-
	IO94-2(68)171	BR. 73941			276' B.S.
C		GRADING			
1974	7380-24	SELECTED GRANULAR		12"	-
	IO94-2(60)173	BR 73842			366' B.S.
C		GRADING			
1974	7680-18	SELECTED GRANULAR			
	IO94-2(198)176	BR 73843			C(11-14-11)x12T
C		GRAVEL BASE		3"	1.03 MI. E.B. RDWAY
1974	7380-94	ASPHALTIC CONC.	2@24'	9"	
	IO94-2(64)178	GRAV. SHOULDERS			3' Lt. & 10' Rt.
C		GRAVEL BASE		3"	5.45 MI. E.B. RDWAY
1974	7380-53	ASPHALTIC CONC.	2@24'		
	IO94-2(64)170	GRAVEL SHOULDERS			3' Lt. & 10' Rt.
C		GRAVEL BASE		3"	
1974	7680-65	ASPHALTIC CONC.	2@24'	9"	
	IO94-2(64)178	GRAVEL SHOULDERS			3' Lt. & 10' Rt.
C		GRADING			
1977	7380-90	SELECTED GRANULAR		12"	
	IO94-2(81)				
C		GRADING			
1977	7380-91	SELECTED GRANULAR		1'-4'	
	IO94-2(81)	BR 73852			310'-9" BS
C					
1977	7380-73857	BR 73857			436'-4" BS
	IO94-2(81)165				
C		BR 73855			394' BS
1977	7380-73855	BR 73856			399' BS
	IO94-2(81)165	BR 73873			378'-7" BS
C		PI. MIX BASE	2@31'		
1978	7380-136	PI. MIX BIT. SURF.	2@24'	2¼"	¾" 2361 - 1½" 2381
	IO94-2(91)162	PI. MIX BIT. SHOULDERS			3' IN - 10' OUT
C		GRADING			
1978	7380-95	SELECTED GRANULAR		12"	
	IO94-2(88)165	PCC CONC	24'	8"	EB ROADWAY
C		PI. MIX BIT. BASE	2@31'		
1978	7380-139	PI. MIX BIT. SURF.	2@24'	2¾"	¾" 2341 - 1½" 2331
	IO94-2(91)162	PI. MIX BIT. SHOULDERS			3' IN - 10' OUT

PLAN

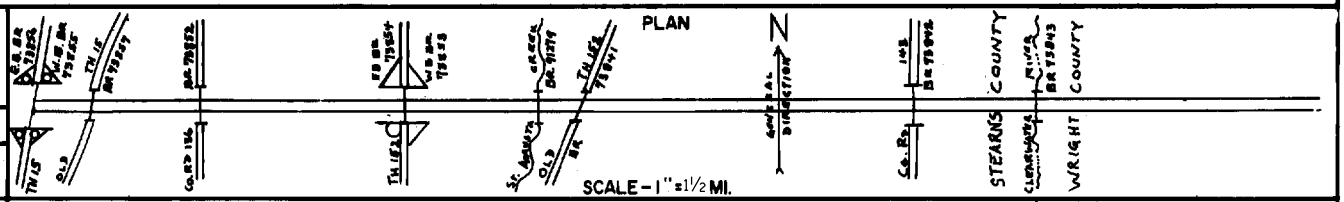



YEARS FROM	YEARS TO	TOTAL MILES	UNINCORPORATED RDWY. MI.	UNINCORPORATED BR. MI.	INCORPORATED RDWY. MI.	INCORPORATED BR. MI.	RURAL RDWY. MI.	RURAL BR. MI.	URBAN RDWY. MI.	URBAN BR. MI.

REMARKS:

Mn/DOT 29480 (4-76)
FORM RL-7

PREPARED BY
BUREAU OF POLICY & PLANNING
IN COOPERATION WITH
U.S. DEPARTMENT OF TRANSPORTATION-FEDERAL HIGHWAY ADMINISTRATION

STATE OF MINNESOTA
DEPARTMENT OF TRANSPORTATION
CONSTRUCTION PROJECT LOG RECORD

CONTROL SECTION 7380D
TRUNK HIGHWAY 94
COUNTY Stearns
DISTRICT 3B

LIMITS: JCT. T.H. 15 — E. CO. LINE
Ref. Pt. 166+00.632 - 178+00.173

YEAR BUILT	PROJECT No	DESCRIPTION TYPE	WIDTH	THICKNESS	REMARKS
C 1977	7380-73854	PCC CONC.	2-24'	8"	
		Pl. Mix Bit. Shldrs.			3' inside - 10' outside
	I-94-2(81)165	Br. 73853-73854			218'-10" & 219'-8"
C 1976	7380-126	Pl. Mix Bit. Shldrs.		2"	3' in - 10' out
C 1980	7380-165	Erosion & Drainage Corr.			W. Albany Limits-E. Limits St. Augusta
C 1981	7380	Deck Repair & Overlay Br. 73841			
M 1981	SF	Snow & Ice Control			
M 1982	SF	Clean, Saw, and Reseal Joints and Cracks			Contract No. 3938
C 1984	7380-178	Bit. Milling	2-24'	3 1/2"	
		Bit. Surfacing	2-24'	3 1/2"	
M 1992	4533	Crack Repair			
S 2003	7380-206	Interchange Const.			I-94/CSAH-75 Br. 73566
M 2004	8823-59	Microsurfacing	24'		Type 2
		Concrete Planing	24'		
D 2006	D06101 8823-90	Micro-Surfacing	24'	0.75"	Spec. 2356
M 2011	8823-244	Microsurfacing			
S 2013	7380-238	Unbond. Conc. Overlay	30'	9"	15 ft. panels



YEARS FROM	YEARS TO	TOTAL MILES	UNINCORPORATED RDWY. MI.	UNINCORPORATED BR. MI.	INCORPORATED RDWY. MI.	INCORPORATED BR. MI.	RURAL RDWY. MI.	RURAL BR. MI.	URBAN RDWY. MI.	URBAN BR. MI.

REMARKS: