Mn/DOT 29450 (4-78)
FORM RL-7

SHEET 1 OF 3

PREPARED BY
BUREAU OF POLICY & PLANNING
IN COOPERATION WITH
U.S. DEPARTMENT OF TRANSPORTATION-FEDERAL HIGHWAY ADMINISTRATION

STATE OF MINNESOTA
DEPARTMENT OF TRANSPORTATION
CONSTRUCTION PROJECT LOG RECORD

CONTROL SECTION 7380C
TRUNK HIGHWAY 94
COUNTY STEARNS
DISTRICT 3B

LIMITS: E. Lim. of Avon — Jct. T.H. 15

PLAN

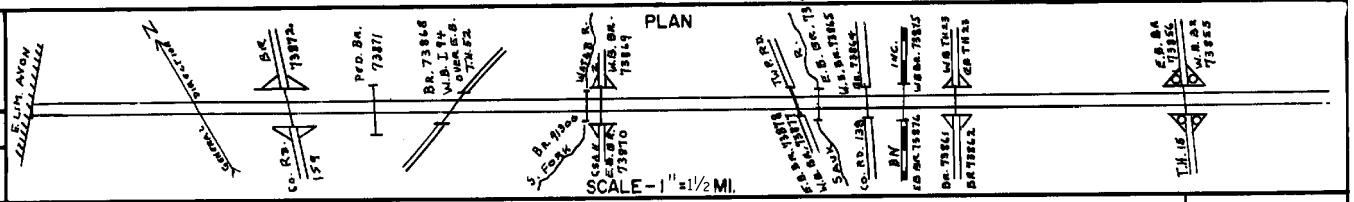

YEAR BUILT	PROJECT NO	DESCRIPTION: TYPE	WIDTH	THICKNESS	REMARKS
C		GRADING, BASE			PART OF ROADWAY
1976	7380-30	PI. MIX BIT. SURF.	2@24'	1½"	TRANSFERRED IN FROM
	I094-2(7M) 151	BIT. SHOULDERS			C.S. 7311
C		GRADING			
1977	7380-87	PI. MIX BIT. SURF.	2@24'	2¼"	WIDER VARIES AT JCT TR 52
	I094-2(85) 155	BRIDGES 73868 & 73872			2-M 307'-10" BS
C		GRADING			
1977	7380-90	SELECTED GRANULAR		12"	
C					
1978	7380-109	GRADING			
	I094-2(81) 165				
C		GRADING			
1978	7380-89	BR 73861			307'-10" BS
	I094-2(80) 162	BR 73862			307'-10" BS
C		GRADING	2@52.5'		
1978	7380-98	BR 91300			2-11'5"RCPA-ON 28° SKEW
	I094-2(82) 159				
C		BR 73869			222'-6" BS
1977	7380-73869	BR 73870			222'-6" BS
C		GRADING	2@56'		
1978	7380-100	MISC. PI. MIX BIT. SURF.			
	II6094-2(93) 161	BR 73877 & 73878			2@ 24'-11½" BS
C		GRADING	2@56'		
1978	7380-101	MISC PI. MIX BIT. SURF.			CO. RD. INTERSECT I94
	II6094-2(93) 161	BR 73864			305'-9" BS
C					
1977	7380-73875	BR 73875			141' 7¾" B.S.
	II6094-2(88) 161	BA 73876			141' 7¾" B.S.
C					
1977	7380-73865	BR 73865			299' 3½" BS
	II6094-2(93) 161	BR 73866			299' 3½" BS
C		MISC GRADING			
1978	7380-133	PI. MIX BIT. SURF.	2@24'	2¼"	¾" 2361 & 1½" 2331
	I094-2(89) 146	PI. MIX BIT. SHOULDERS			3' IN - 10' OUT
C					
1978	7380-137	PCC CONC. SURF.	2@24'	9"	
	I094-2(91) 163	BIT. SHOULDERS	3' IN 10' OUT	2"	3' OF THE 10' IS CONC.
C		PI. MIX BIT. BASE	2@32'		
1978	7380-138	PI. MIX BIT. SURF.	2@24'	2¼"	¾" 2361 - 1½" 2331
	I094-2(91) 162	PI. MIX BIT. SHLDR.			3' IN - 10' OUT



YEARS FROM	YEARS TO	TOTAL MILES	UNINCORPORATED RDWY. MI.	UNINCORPORATED BR. MI.	INCORPORATED RDWY. MI.	INCORPORATED BR. MI.	RURAL RDWY. MI.	RURAL BR. MI.	URBAN RDWY. MI.	URBAN BR. MI.

REMARKS:

Mn/DOT 29450 (4-76)
FORM RL-7

PREPARED BY
BUREAU OF POLICY & PLANNING
IN COOPERATION WITH
U.S. DEPARTMENT OF TRANSPORTATION-FEDERAL HIGHWAY ADMINISTRATION

STATE OF MINNESOTA
DEPARTMENT OF TRANSPORTATION
CONSTRUCTION PROJECT LOG RECORD

CONTROL SECTION 7380C
TRUNK HIGHWAY 94
COUNTY Stearns
DISTRICT 3B

LIMITS: E. LIM. OF AVON TO JCT T.H. 15
Ref. Pt. 153+00.825 - 166+00.632

YEAR BUILT	PROJECT No	DESCRIPTION TYPE	WIDTH	THICKNESS	REMARKS
C 1978	7380-73871 I094-2(90)159	PED. BR 73871			298'-6"
M 1980	7380-165 1090-2(106)147	Erosion & Drainage Corr.			
M 1982	SF	Snow & Ice Control			Contract No 3952 Oct. 13, 1982- May 15, 1983
M 1982	7380-152	Safety Betterment Guardrail, Misc. Grading Culvert Extensions			Contract No. 18417
C 1984	7380-178	Bit. Milling Bit. Surfacing	2-24' 2-24'	3 1/2" 3 1/2"	
C 1985	7380-179	Br. Repair & Overlay	40'-6"	2 1/2"	Br. 73861 & 73862
C 1991	7380-181	Conc. Repair			
C 1995	7380-198	Milling Bit. Overlay	12 1/2' 12 1/2'	1 1/2' 1 1/2'	Spec. 2347
C 1995	7380-198	Bit. Overlay Edge Drain Bit. Overlay (shldr)	24'-36' 10'	3" 3"	Spec. 2347 Spec. 2331
C 1999	7380-205	Milling Bit. Overlay	24' 24'	2 1/2' 2 1/2'	Spec. 2360
M 2001	8823-19	Micro-Surfacing	25'		Spec. 2356 Type 2
M 2004	8823-59	Concrete Planing Microsurfacing	24' 24'		Type 2
R 2009	7380-227	Grinding Concrete Rehab.			E.B. Only
M 2011	8823-244	Microsurfacing			Fog seal shoulders WB EB



YEARS FROM	YEARS TO	TOTAL MILES	UNINCORPORATED RDWY. MI.	UNINCORPORATED BR. MI.	INCORPORATED RDWY. MI.	INCORPORATED BR. MI.	RURAL RDWY. MI.	RURAL BR. MI.	URBAN RDWY. MI.	URBAN BR. MI.

REMARKS:

FORM RL-7

SHEET 3 OF 3

PREPARED BY
BUREAU OF POLICY & PLANNING
IN COOPERATION WITH
U. S. DEPARTMENT OF TRANSPORTATION - FEDERAL HIGHWAY ADMINISTRATION

STATE OF MINNESOTA
DEPARTMENT OF TRANSPORTATION
CONSTRUCTION PROJECT LOG RECORD

CONTROL SECTION 7380C
TRUNK HIGHWAY 94
COUNTY Stearns
DISTRICT 3

LIMITS: E. Limits of Avon - Jct. MNTH 15

Ref. Pt. 153+00.825 - 166+00.632

YEAR BUILT	PROJECT No	DESCRIPTION TYPE	WIDTH	THICKNESS	REMARKS
		Grading			Guard Rail
2016	7380-239	Unbnd. Conc. Overlay	24'	9"	Doweled
		Bit. Mill & Overlay	var.	2"	Spec. 2360
2016	7380-248	Guardrail			
		Br.s 73855 & 73856			

PLAN

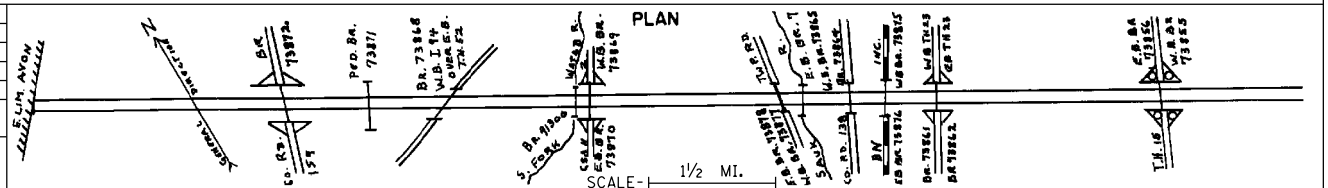

SCALE- 1½ MI.

5.951 Mi. (net)

0.141 Mi.

YEARS FROM	YEARS TO	TOTAL MILES	UNINCORPORATED RDWY. MI.	UNINCORPORATED BR. MI.	INCORPORATED RDWY. MI.	INCORPORATED BR. MI.	RURAL RDWY. MI.	RURAL BR. MI.	URBAN RDWY. MI.	URBAN BR. MI.

REMARKS: