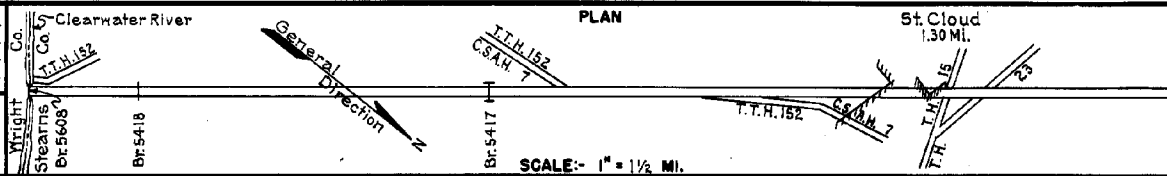


PREPARED BY
HIGHWAY PLANNING SURVEY
IN COOPERATION WITH
U.S. PUBLIC ROADS ADMINISTRATION


STATE OF MINNESOTA
DEPARTMENT OF HIGHWAYS
ROAD LIFE STUDIES
CONSTRUCTION PROJECT LOG RECORD

CONTROL SECTION 7320
TRUNK HIGHWAY 152
COUNTY Stearns
DISTRICT 35

LIMITS: S. End of Bridge (Clearwater River) - Jct. T.H. 23 in St. Cloud



YEAR BUILT	PROJECT N°	DESCRIPTION			REMARKS	CODE N°
		TYPE	WIDTH	THICK-NESS		
		Gravel	24'	2"	No Record of Constr.	
					Added in 1934.	
		Oil Tr. Gravel	26'	1"	No Record of Constr.	
					Added in 1934.	
		Asph. Tr. Gravel	22'		No Record of Constr.	
					Added in 1934.	
		Asphalt	44'		No Record of Constr.	
					Concrete Base.	
					Added in 1934.	
1934	152-129-22B	Grading	40'			
		Br. 5418			W1010T.	
		Br. 5417	34'		50' B.S.	
1935	152-129-22B	Gravel	24'	2 1/4"	1515 Tons/Mile.	
		Stab. Sand Base	24'	4"		
1936	152-129-24A	Grading	40'			
		Soil-Surfaced	40'	3"	W108T.	
		Br. 5608				
		(1)				
1936	152-129-24A	Gravel	26'	1 1/2"		
					Maint. Dept.	
1936	152-129-22A	Grading	40'			
		Soil-Surfaced	40'	3"		
1936	152-129-22D & C	Grading	40'			
		Soil-Surfaced	40'	4"		
1937	152-129-22A C & D	Stab. Gravel	40'	3"		
1937	152-129-22C & D	Seeding				
C						
1940	7320-03A B C D	Bit Surf. Treat.	36'	3/4"		
M						
1941	A.F.E. 35	Frost Boil Exc. & Backfill & Bit. Retreat.				



YEARS		TOTAL MILES	UNINCORPORATED		INCORPORATED		RURAL		URBAN	
FROM	TO		RDWY. MI.	BR. MI.	RDWY. MI.	BR. MI.	RDWY. MI.	BR. MI.	RDWY. MI.	BR. MI.
1934	1934	13.68	12.05	0.00	1.63	0.00	12.05	0.00	1.63	0.00
1934	1935	12.80	11.16	0.01	1.63	0.00	11.16	0.01	1.63	0.00
1936	1939	12.43	11.07	0.01	1.35	0.00	11.07	0.01	1.35	0.00
1940	1943	12.44	11.13	0.01	1.30	0.00	11.13	0.01	1.30	0.00
1944		12.52	11.21	0.01	1.30	0.00	11.21	0.01	1.30	0.00

REMARKS: Layout is to scale as of 1936

(1) This work not done under this project number but lies within the limits of this project.

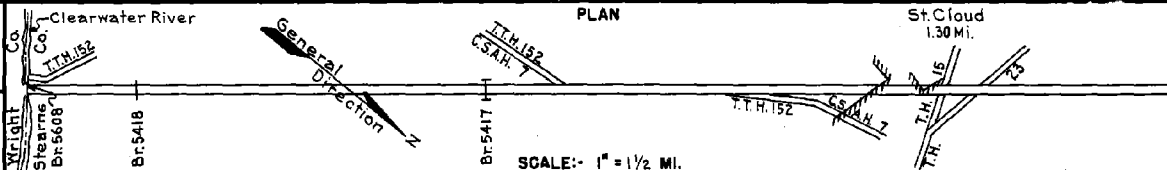
4.75

PREPARED BY
HIGHWAY PLANNING SURVEY
IN COOPERATION WITH
U. S. PUBLIC ROADS ADMINISTRATION


STATE OF MINNESOTA
DEPARTMENT OF HIGHWAYS
ROAD LIFE STUDIES
CONSTRUCTION PROJECT LOG RECORD

CONTROL SECTION 7320
TRUNK HIGHWAY 152
COUNTY Stearns
DISTRICT 3B

LIMITS: S. End of Bridge (Clearwater River) - Jct. T.H. 23 in St. Cloud



YEAR BUILT	PROJECT N°	DESCRIPTION			CODE N°
		TYPE	WIDTH	THICKNESS	
M 1941	A.F.E. 45	Bit. Seal Coat	36'		1
C 1941	7306-02	Grading Sub. Gray Base Bit. Surf. Treat.		6" 3/4"	2
M 1942 A.F.E. 5 1943 A.F.E. 5		Bit. Seal Coat	36'		3
M 1945	A.F.E. 4	Spot Treat. Bit. Surface Repair	26'		4
M 1946	A.F.E. 4	Spot Treat. Bit. Surf. Repair	30'		5
M 1947	A.F.E. 4	Spot Treat. Bit. Surf. Repair	30'		6
M 1948	A.F.E. 4	Spot Treat. Bit. Surf. Repair	24'		7
M 1949	A.F.E. 4	Spot Treat. Bit. Surf. Repair	30'		8
C 1949	A.F.E. 32	Grading Cinders	24'	3"	9
C 1950	7320-14	Spot Base Repair Plant Mix Bit.	24-48'	1 1/2-2 1/2" added	10
C 1954	A.F.E. 832 A.F.E. 819	74x24" C.M. Culvert Bit. Surfacing on Service Drive	22'	1"	11
M 1954	A.F.E. 830	Fog Seal Shoulders			12
M 1955	A.F.E. 605	Bit. Seal Coat			13
M 1956	A.F.E. 605	Light Bit. Seal on Service Drive	22'		14



YEARS		TOTAL MILES	UNINCORPORATED		INCORPORATED		RURAL		URBAN		REMARKS: See Sheet No. 1
FROM	TO		RDWY. MI.	BR. MI.	RDWY. MI.	BR. MI.	RDWY. MI.	BR. MI.	RDWY. MI.	BR. MI.	

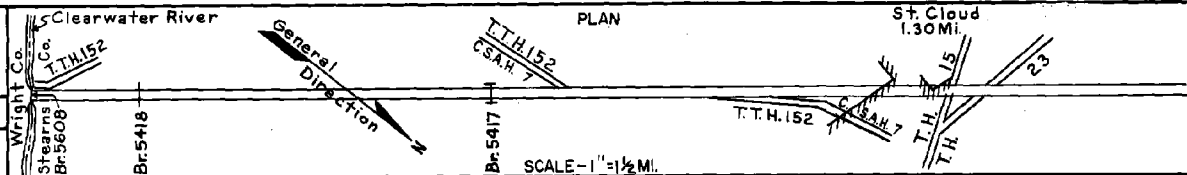
475

PREPARED BY
TRAFFIC AND PLANNING DIVISION
IN COOPERATION WITH
U.S. DEPARTMENT OF COMMERCE
BUREAU OF PUBLIC ROADS


STATE OF MINNESOTA
DEPARTMENT OF HIGHWAYS
ROAD LIFE STUDIES
CONSTRUCTION PROJECT LOG RECORD

CONTROL SECTION 7320
TRUNK HIGHWAY 152
COUNTY Stearns
DISTRICT 3B

LIMITS: S. End of Bridge (Clearwater River)-Jct. T.H. 23 in St. Cloud



YEAR BUILT	PROJECT NO.	DESCRIPTION			REMARKS
		TYPE	WIDTH	THICKNESS	
M 1958	A.F.F. 605	Bit Seal Coat	27'		RT-10,36009 Gal. Agg. 1304 C.Y.
C 1962		Pl. Mix Bit.	24'		Pl. Mix 14099 Tons Jack MC3 4935 Gal.
M 1969	7320-16	Bit Seal Coat	24'-48"		
C 1973	-18, 18A	Bit Overlay	24'-48"	1 1/2"	
C 1974	-20	Pl. Mix Bit.	48'	1 1/2"-2"	Mi. Pt. 12.12 to 12.23 no longer divided
C 1974	1094-2 (68) 171	Grading Selected Granular			
C 1974	-94	Gravel Base Pl. Mix Bit Surf Gravel Shldr.	40' 24'	5" 3'	R' Rt & Lt
C 1976	7320-24	Bit Surfacing & Agg. Shoulders	25'	1 1/4" Var	
C 1976	7320-25	TRAFFIC CONTROL SIGNAL SYSTEM			At INTERSECTION OF TH 152 & CSAH 7 + HWY. RD.
C 1976	7320-26	TRAFFIC CONTROL SIGNAL SYSTEM			At INTERSEC. TH 152 & MEMORIAL DR. & 14 TH ST. S. IN ST. CLOUD
C 1978	7380-145	Misc. Grading @ Median Construction			



YEARS		TOTAL MILES	UNINCORPORATED		INCORPORATED		RURAL		URBAN	
FROM	TO		RDWY. MI.	BR. MI.	RDWY. MI.	BR. MI.	RDWY. MI.	BR. MI.	RDWY. MI.	BR. MI.

REMARKS: See Sheet No. 1

4-75