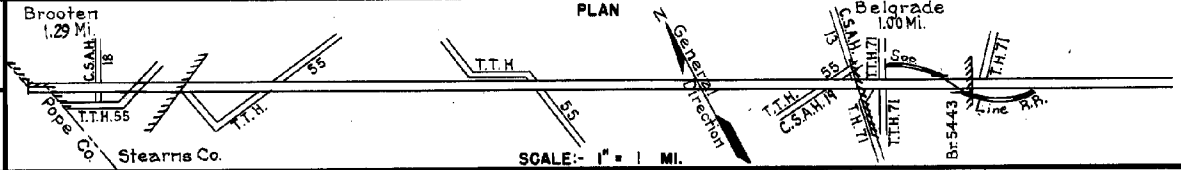


PREPARED BY
HIGHWAY PLANNING SURVEY
IN COOPERATION WITH
U.S. PUBLIC ROADS ADMINISTRATION


STATE OF MINNESOTA
DEPARTMENT OF HIGHWAYS
ROAD LIFE STUDIES
CONSTRUCTION PROJECT LOG RECORD

CONTROL SECTION 7312
TRUNK HIGHWAY 55
COUNTY Stearns
DISTRICT 3B

LIMITS: W.Co.Line (W.Corp. Limits of Brooten) - E. Jct. T.H. 71



YEAR BUILT	PROJECT N°	DESCRIPTION			CODE N°
		TYPE	WIDTH	THICKNESS	
		Earth	21' 3"		No Record of Constr.
					Added in 1934
		Gravel	26'	2"	No Record of Constr.
					Added in 1934
1935	55-142-24-3A	Grading	32'		
1936	55-142-23-3	Grading Gravel	24'	2 1/2"	
(1)	1936 55-142-24-3C	Grading Gravel	30'	1"	600 C.Y./Mile.
	55-142-24-2	Grading	32'		
1936	55-142-24-3B	Grading Br. 5443	30'		144 C.D.G.-0.H.
	55-142-24-2	Grading	32'		
1937	55-142-24-3A&B	Gravel	32'	1"	600-750 C.Y./Mile.
	55-142-23-3	Grading	32'		
1937	55-142-24-3A&B	Gravel Stab. Grav. Base	32'	1" 4"	
	55-142-24-2B&C	Grading	32'		
1937	55-142-24-3A,B,C	Seeding	32'		
	55-142-24-3C	Mixed Bitum. Stab. Grav. Base	24' 30'	1 1/4" 3'-5"	Accumulated thick.
	6108-01	Mixed Bitum.	24'	1 1/4"	
1938	55-142-24-2 55-142-24-3A,B,C	Mixed Bitum.	24'	1 1/4"	
M	1940 A.F.E. 11	Bit. Seal Coat			Tar 3190 Gal./Mi. Grav. 107 CY/Mi. Maint. Dept.
M	1944 7312-04	Base Repair (Spots) Mixed Bit. (Spots)	32' 26'		
C	1944 7312-06	Subgr. Corr. Grav. Lift. Grav. Base	32' 26'	Var. 6'-9"	



YEARS		TOTAL MILES	UNINCORPORATED		INCORPORATED		RURAL		URBAN	
FROM	TO		RDWY. MI.	BR. MI.	RDWY. MI.	BR. MI.	RDWY. MI.	BR. MI.	RDWY. MI.	BR. MI.
1934	1934	8.80	7.95	0.00	0.85	0.00	8.80	0.00	0.00	0.00
1935	1935	8.53	7.68	0.00	0.85	0.00	8.53	0.00	0.00	0.00
1936	1937	8.32	6.38	0.00	1.91	0.03	8.29	0.03	0.00	0.00
1938	1960	8.32	5.97	0.00	2.32	0.03	8.29	0.03	0.00	0.00
1961	1961	8.32	5.99	0.00	2.30	0.03	8.29	0.03	0.00	0.00
1962		8.28	5.99	0.00	2.26	0.03	8.25	0.03	0.00	0.00

REMARKS: Layout is to scale as of 1936

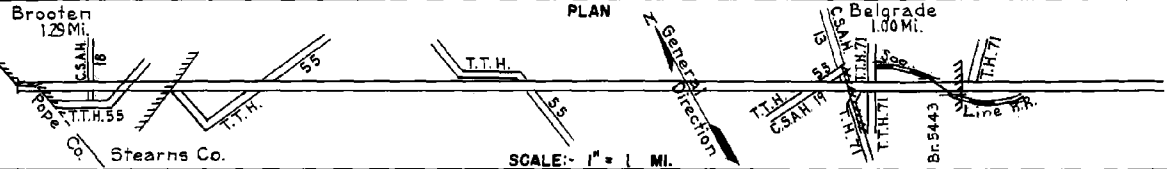
(1) Contract not completed until 1937

PREPARED BY
HIGHWAY PLANNING SURVEY
IN COOPERATION WITH
U.S. PUBLIC ROADS ADMINISTRATION


STATE OF MINNESOTA
DEPARTMENT OF HIGHWAYS
ROAD LIFE STUDIES
CONSTRUCTION PROJECT LOG RECORD

CONTROL SECTION 7312
TRUNK HIGHWAY 55
COUNTY Stearns
DISTRICT 3B

LIMITS: W.Co. Line (W. Corp. Limits of Brooten) - E. Jct. T.H. 71



YEAR BUILT	PROJECT N ^o	DESCRIPTION				CODE N ^o
		TYPE	WIDTH	THICK-NESS	REMARKS	
C	1945 A.F.E. 16	Bit Surfacing Mixed Bit.	24'	1 1/2"	RT-6, 12,226 Gal./Mi. Maint. Div.	
M	1945 A.F.E. 4	Spot Treat. Bit. Surf. Repair	26'		RT-6, 2368 Gal./Mi. Grav. 105 CY/Mi. Maint. Div.	
C	1947 A.F.E. 18	Bit. Resurfacing Mixed Bit.	26'	1" Added	MC-3, 72155 Gal. Agg. 5691 tons	
C	1947 A.F.E. 35	Bit. Resurfacing Plant Mix Bit.	24'	1 1/4" Added	Bit. Mix., 192 Tons	
M	1949 A.F.E. 5	Bit. Seal Coat	26'		RC-3, 17841 Gal. Agg. 618 CY.	
M	1953 A.F.E. 604	Spot Treat. Bit. Surf. Repair	24'		SC-3, 1058 Gal. Agg. 101 Tons	
M	1954 A.F.E. 604	Spot Treat. Bit. Surf. Repair	24'		Bit. 7033 Gal. Agg. 588 Tons	
M	1955 A.F.E. 604	Spot Treat. Bit. Surf. Repair	24'		MC-3, 1870 Gal. Agg. 157 Tons	
C	1956 A.F.E. 830	Install Guard Rail in Belgrade			475 L.F.	
M	1957 A.F.E. 604	Bit. Surf. Repair	24'		MC-3, 519 Gal. Agg. 42 Tons	
M	1958 A.F.E. 604	Spot Treat. Bit. Surf. Repair	24'		SC-4, 5167 Gal. Agg. 434 Tons	
C	1958 7312-09	Bit. Stab. Base Plant Mix Bit.	31/4" 24/4"	15" 3"		
C	1960 7312-13	Grading Gravel Base Road Mix Bit.	26'	1/2"		
M	1960	Spot Treat. Bit. Surf. Repair	24'		SC-3 & MC-2, 8245 Gal. Agg. 640 Tons	



YEARS FROM	TO	TOTAL MILES	UNINCORPORATED		INCORPORATED		RURAL		URBAN	
			RDWY. MI.	BR. MI.	RDWY. MI.	BR. MI.	RDWY. MI.	BR. MI.	RDWY. MI.	BR. MI.

REMARKS: See Sheet No 1

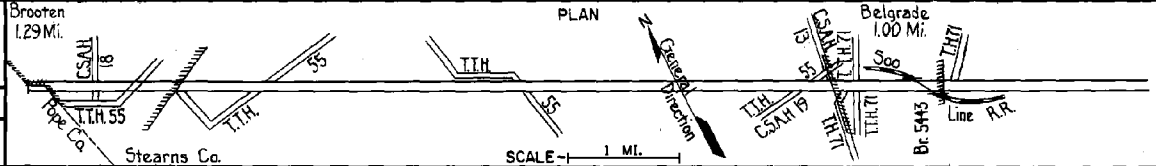
PREPARED BY
TRAFFIC AND PLANNING DIVISION
IN COOPERATION WITH
U.S. DEPARTMENT OF COMMERCE
BUREAU OF PUBLIC ROADS

STATE OF MINNESOTA
DEPARTMENT OF HIGHWAYS
ROAD LIFE STUDIES
CONSTRUCTION PROJECT LOG RECORD


CONTROL SECTION 7312
TRUNK HIGHWAY 55
COUNTY Stearns
DISTRICT 3B

LIMITS: W Co Line (W Corp Limits of Brooten) - E Jct. T.H. 71

Ref. Pt. 086+00.366 - 094+00.649



YEAR BUILT	PROJECT NO.	DESCRIPTION				REMARKS
		TYPE	WIDTH	THICKNESS		
C	7312-14	Grading Gravel Base Road Mix Bit (Base)	47 45 26			*Variable approx 6"
C	6108-08	Grading Gravel Base* Road Mix Bit (Base)		43 26	4 1/2" 1 1/2"	*over 12" of selected granular mat'l which is bit stab in upper 2"
C	7312-15	Plant Mix Bit Bituminous Shoulders	24'	5'		8 right & left
C	7312-17 (U)	Gravel Subbase & Base Bit. Base Plant Mix Bit	24'-4" 24'-4"	1" 3"		Base construction for 0.79 mi. in Brooten
M	1965 C	Light Bit. Seal	24'			RS-1C, 1561B Gal. FA-1 Seal Coat Agg. 666 C.Y.
M	1972 7312-18	Plant Mix Bit Overlay	24'-52"	3/8"		
C	1983 7300-05	Guardrail Improvements				2 Locations
C	1987 7312-21	Grading Bit. Overlay	24'	1 1/2" 1"		Spec. 2331 Spec. 2341
C	1997 7312-22	Milling Bit. Overlay	24'	Var. 1 1/2"		
M	2000 8823-15	Rout & Seal *				
M	2003 8823-48	Agg. Seal				FA-2



YEARS		TOTAL MILES	UNINCORPORATED		INCORPORATED		RURAL		URBAN	
FROM	TO		RDWY. MI.	BR. MI.	RDWY. MI.	BR. MI.	RDWY. MI.	BR. MI.	RDWY. MI.	BR. MI.

REMARKS: See Sheet No. 1
(1) Surface from mile pt. 0.00 to 0.11 constructed under S.P. 6108-09.