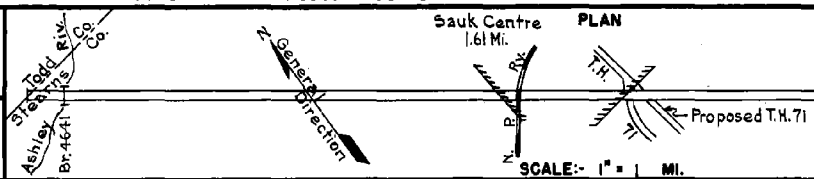


PREPARED BY  
HIGHWAY PLANNING SURVEY  
IN COOPERATION WITH  
U.S. PUBLIC ROADS ADMINISTRATION


STATE OF MINNESOTA  
DEPARTMENT OF HIGHWAYS  
ROAD LIFE STUDIES  
CONSTRUCTION PROJECT LOG RECORD

CONTROL SECTION 7309  
TRUNK HIGHWAY 52  
COUNTY Stearns  
DISTRICT 3B

LIMITS: N. Co. Line- Proposed Jct. T.H. 71



YEAR BUILT	PROJECT N <sup>o</sup>	DESCRIPTION			REMARKS	CODE N <sup>o</sup>
		TYPE	WIDTH	THICK-NESS		
		Gravel			No Record of Constr.	
1919	52-3-1	Grading	24'			
1920	52-3-1	Gravel	20'	3"		
1920		Br. 218	27'		B.S.-U.P.	
1923	52-28-23B	Grading	30'			
		Gravel	24'		2000 C.Y./Mile.	
1924	52-3-45-1B	Grading				
1924	52-3-45-1A	Bit. Concrete	V.W.	2"	.22 Mi. Divided. Warrenite Bithuli- thic. 6' Conc. Base.	
1926	52-3-45-1B	Concrete	18'	8-7-8		
1927	52-3-52B	Grading	32'			
		Br. 4641	27'		26' C.D.G.	
1928	52-3-52B	Concrete	20'	9-7-9		
1931	52-3-45-1A	Br. 218	27'		B.S.-U.P. Remove ctr. pier.	
1936	52-3-52B	Crossing Signals				
C						
1942	7309-04	Concrete	28'	9-7-9	(1)	
M						
1946	A.F.E. 1B	Grade Lift over Pavement & Bit. surface			RT. 4, 750 Gal. App. 18 C.Y.	



YEARS FROM	YEARS TO	TOTAL MILES	UNINCORPORATED		INCORPORATED		RURAL		URBAN	
			RDWY. MI.	BR. MI.	RDWY. MI.	BR. MI.	RDWY. MI.	BR. MI.	RDWY. MI.	BR. MI.
1923	1926	8.16	6.16	0.00	2.00	0.00	6.16	0.00	2.00	0.00
1927	1955	6.27	4.11	0.01	2.15	0.00	4.11	0.01	2.15	0.00
1956	1957	5.38	4.11	0.01	1.26	0.00	4.11	0.01	1.26	0.00
1958	1967	5.91	4.29	0.01	1.61	0.00	4.29	0.01	1.61	0.00
1968		0.00	0.00	0.00	0.00	0.00	0.00	0.00	0.00	0.00

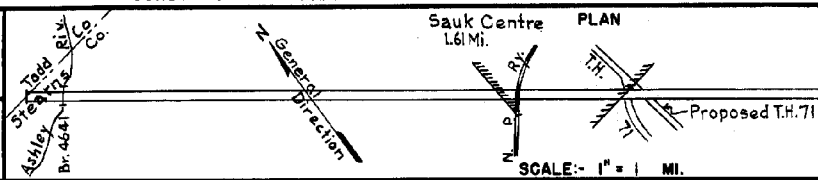
REMARKS: Layout is to scale as of 1927  
(1) This project also includes grading, stab. grav. base, & bit. surfacing 257.6 on 8<sup>th</sup> st.

PREPARED BY  
HIGHWAY PLANNING SURVEY  
IN COOPERATION WITH  
U. S. PUBLIC ROADS ADMINISTRATION


STATE OF MINNESOTA  
DEPARTMENT OF HIGHWAYS  
ROAD LIFE STUDIES  
CONSTRUCTION PROJECT LOG RECORD

CONTROL SECTION 7309  
TRUNK HIGHWAY 52  
COUNTY Stearns  
DISTRICT 3B

LIMITS: N. Co. Line - Proposed Jct. T.H. 71



YEAR BUILT	PROJECT N <sup>o</sup>	DESCRIPTION			REMARKS	CODE N <sup>o</sup>
		TYPE	WIDTH	THICKNESS		
C	1946 A.F.E. 23	Widening (1) Bit. Surfacing Mixed Bit.			RT 4, 2200 Gal. Agg. 196 C.Y. on 11" Grav. Base	1
M	1948 A.F.E. 5	Bit. Seal Coat			Work done by city under Spec. Agree. M-358-P	2
M	1953 A.F.E. 624	Spot Bit. Surf. Repair (over Concr.)	20'		SG-4, 7470 Gal. Agg. 716 Tons	3
C	1956 7309-06 A.F.E. 830	Grading Stab Sand-Gr. Subbase Guard Rail	50'	50'	Not in use until surfaced	4
C	1958 7380-01	Bit. Stab. Base Plant Mix Bit.	46'	6" 24' 3"		5
M	1953	Light Bit. Seal	24'		RS-2K, 2426 Gal. Agg. 92 C.Y.	6
						7
						8
						9
						10
						11
						12
						13
						14



YEARS FROM	TO	TOTAL MILES	UNINCORPORATED		INCORPORATED		RURAL		URBAN	
			RDWY. MI.	BR. MI.	RDWY. MI.	BR. MI.	RDWY. MI.	BR. MI.	RDWY. MI.	BR. MI.

REMARKS: See Sheet No. 1.  
(1) 12' Island between 2-18' strips of Bit. Conc. removed & replaced with 12' Mixed Bit. Surface.