FORM R.L.-7 REV. 2-40

SHEET 1 OF 2

PREPARED BY
HIGHWAY PLANNING SURVEY
IN COOPERATION WITH
U. S. PUBLIC ROADS ADMINISTRATION

STATE OF MINNESOTA
DEPARTMENT OF HIGHWAYS
ROAD LIFE STUDIES
CONSTRUCTION PROJECT LOG RECORD

CONTROL SECTION 7302
TRUNK HIGHWAY 15
COUNTY Stearns
DISTRICT 8A

LIMITS: S. Co. Line-Jct. T.H. 55 in Kimball Prairie

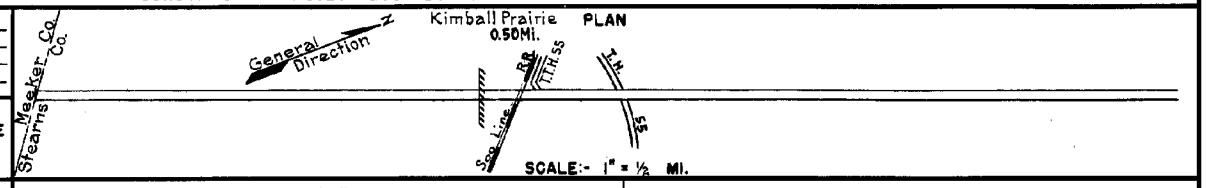

YEAR BUILT	PROJECT Nº	DESCRIPTION TYPE	WIDTH	THICKNESS	REMARKS	CODE Nº
		Grading	24'		No Record of Constr.	
1925		Gravel	22-24	1"	No Record of Constr. Status map shows Gravel in 1925	
1936	A.F.E. 5	Bitum. Surf.-Tr.	24'	3/4"	Maint. Dept.	
1938	15-24-26	Crossing Signals				
C 1942	7302-02	Grading Stab. Gravel	36'		1077 C.Y./Mile.	
M 1942	A.F.E. 23	Regraveling & Reshaping			820 C.Y./Mile. Maint. Dept.	
M 1946	A.F.E. 6	Grav. Resurfacing	24'		168 C.Y.	
M 1948	A.F.E. 4	Bit. Surf. Repair	27'		MC-3, 4204 Gal. Agg. 240 C.Y.	
M 1948	A.F.E. 6	Grav. Resurfacing			1204 Tons	
C 1949	7302-07	Gravel Base Mixed Bit.	30' 26'	4"-9" 1"		
C 1950	7302-05	Grading Gravel Mixed Bit.	30-55 30-55 26-55	4"-9" 1"	4'×6' Tim. Box Culvert	
M 1951	A.F.E. 4	Light Bit. Seal	24-57		RS-1, 4594 Gal. Agg. 91 C.Y.	
C 1959	7302-08	Plant Mix Bit.	24'	3"	Subgrade correct. for a net of 0.07 Mi.	
M 1966	C	Light Bit. Seal	25'		CRS-1, 5086 Gal. Agg. 175 C.Y.	



YEARS FROM	TO	TOTAL MILES	UNINCORPORATED RDWY. MI.	UNINCORPORATED BR. MI.	INCORPORATED RDWY. MI.	INCORPORATED BR. MI.	RURAL RDWY. MI.	RURAL BR. MI.	URBAN RDWY. MI.	URBAN BR. MI.
1921	1941	2.57	1.94	0.00	0.63	0.00	2.57	0.00	0.00	0.00
1942	1949	2.55	1.92	0.00	0.63	0.00	2.55	0.00	0.00	0.00
1950		2.38	1.88	0.00	0.50	0.00	2.38	0.00	0.00	0.00

REMARKS: Layout is to scale as of 1921

Mn/DOT 29450 (4-78)
FORM RL-7

PREPARED BY
BUREAU OF POLICY & PLANNING
IN COOPERATION WITH
U.S. DEPARTMENT OF TRANSPORTATION-FEDERAL HIGHWAY ADMINISTRATION

STATE OF MINNESOTA
DEPARTMENT OF TRANSPORTATION
CONSTRUCTION PROJECT LOG RECORD

CONTROL SECTION 7302
TRUNK HIGHWAY 15
COUNTY STEARNS
DISTRICT 8A

LIMITS: So. Co. Line - Jct T.H. 55 in Kimball Prairie

Ref. Pt. 130+00.491 - 132+00.880

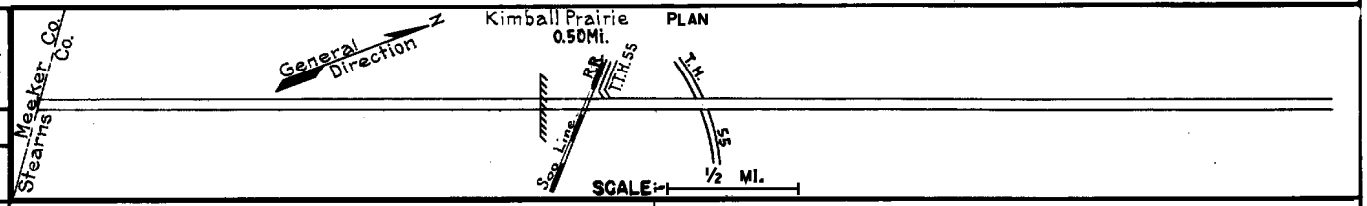

YEAR BUILT	PROJECT No.	DESCRIPTION: TYPE	WIDTH	THICKNESS	REMARKS
C 1977	7302-11	Bit. Surf.	24'	2½"	Width + Depth Varies in City of Kimball Pr.
C 1989	7302-14	Bit. Sealing			
C 1989	7302-15	Mill & Bit. Overlay	Var.	1½"	Spec. 2341
M 1991	M4459	Crack Sealing			
S 2000	7302-17	Bituminous Overlay	16'	1½"	Spec. 2350
		Gravel Shoulder	3'	1½"	Class 1
D 2005	D05095	Seal Coat			
	8828-85	Surfacing	24'		Spec. 2356.604
S 2007	7303-45	Milling	24'	2½"	
		Bit. Overlay	24'	Var.	Spec. 2360



YEARS FROM	YEARS TO	TOTAL MILES	UNINCORPORATED RDWY. MI.	UNINCORPORATED BR. MI.	INCORPORATED RDWY. MI.	INCORPORATED BR. MI.	RURAL RDWY. MI.	RURAL BR. MI.	URBAN RDWY. MI.	URBAN BR. MI.

REMARKS: