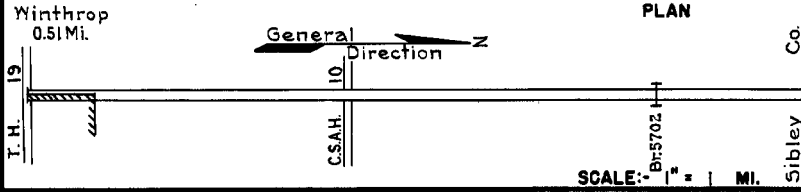


PREPARED BY
HIGHWAY PLANNING SURVEY
IN COOPERATION WITH
U. S. PUBLIC ROADS ADMINISTRATION


STATE OF MINNESOTA
DEPARTMENT OF HIGHWAYS
ROAD LIFE STUDIES
CONSTRUCTION PROJECT LOG RECORD

CONTROL SECTION 7203
TRUNK HIGHWAY 15
COUNTY Sibley
DISTRICT 7(BA)

LIMITS: W. Jct. T.H.19 in Winthrop - N. Co. Line



YEAR BUILT	PROJECT N°	DESCRIPTION			CODE N°
		TYPE	WIDTH	THICKNESS	
		Gravel	24'	2"	No Record of Constr. Added in 1934.
		Br. 821	28'		12' B.S.
1923		Gravel	24'	2 1/2"	Co. Job 2303. 1200 C.Y./Mile. Added in 1934.
1937		Br. 5702	27'		12' B.S. Maint. Crew #3
1938	7203-01&2 A.F.E. 37	Grading Stab. Grav. Base	28'	5"	Maint. Dept.
1939	A.F.E. 11	Bit. Surf. Treat.	26'	3/4"	Maint. Dept.
M					RC3 Asp. 384 Gal./Mi.
1940	A.F.E. 19	Bit. Seal Coat			Grav. 11 C.Y./Mi. Maint. Dept.
M					SG4, 680 Gal./Mi.
1942	A.F.E. 12	Spot Treat. Bit. Seal Coat			Grav. 18 C.Y./Mi. Maint. Dept.
M					MC3-5C3b, 16426/Mi.
1942	A.F.E. 4	Spot Treat. Bit. Surf. Repair			Maint. Dept.
M					MC3, 663 Gal./Mi.
1943	A.F.E. 4	Spot Treat. Bit. Surf. Repair			Grav. 25 C.Y./Mi. Maint. Dept.
C					See letter Motl to Johnson 8-21-44
1944		Revert Bit. Surf. to Gravel			Maint. Div.
C					SC-3, 29258 Gal. Agg. 905 C.Y.
1946	A.F.E. 11	Bit. Surfacing Bit. Surf. Treated	24'	3/4"	
C					SC-3, 56975 Gal. Agg. 4240 Tons
1947	A.F.E. 18	Bit. Resurfacing Mixed Bit.	24'	1" Added	
M					SG3, 5614 Gal. Agg. 345 C.Y.
1948	A.F.E. 4	Spot Treat. Bit. Surf. Repair	20'		
M					SG3, 27730 Gal. Agg. 1300 C.Y.
1949	A.F.E. 4	Spot Treat. Bit. Surf. Repair	24'		



YEARS		TOTAL MILES	UNINCORPORATED		INCORPORATED		RURAL		URBAN	
FROM	TO		RDWY. MI.	BR. MI.	RDWY. MI.	BR. MI.	RDWY. MI.	BR. MI.	RDWY. MI.	BR. MI.
1934		6.03	5.51	0.01	0.51	0.00	5.51	0.01	0.51	0.00

REMARKS: Layout is to scale as of 1934

PREPARED BY
HIGHWAY PLANNING SURVEY
IN COOPERATION WITH
U.S. PUBLIC ROADS ADMINISTRATION

STATE OF MINNESOTA
DEPARTMENT OF HIGHWAYS
ROAD LIFE STUDIES
CONSTRUCTION PROJECT LOG RECORD

CONTROL SECTION 7203
TRUNK HIGHWAY 15
COUNTY Sibley
DISTRICT 7(6A)

LIMITS: W. Jct. T.H. 19 in Winthrop - N. Co. Line

Ref. Pt. 076+00.876 - 082+00.973

Winthrop
0.51 Mi.

PLAN

General Direction N

Co.
Co.


T.H. 19

C.S.A.H. 10

SCALE: 1 MI.

Sibley
McLeod

YEAR BUILT	PROJECT N ^o	DESCRIPTION			CODE N ^o
		TYPE	WIDTH	THICKNESS	
G&M		Spot Treat.			
1950	A.F.E. 4	Bit. Surf. Repair	24'		6.03 (Net 2.23)
	A.F.E. 16	Culvert Install.			
C		Grading	30'		
1952	7203-04	Gravel Base #	30'	9'-12"	6.03
		Mixed Bit. (Base)	26'	1"	
M		Light Bit. Seal	24'		
1953	A.F.E. 605	Light Bit. Seal	24'		6.03
M		Light Bit. Seal	24'		
1954	A.F.E. 605	Light Bit. Seal	24'		6.03
C		Grad. & Base Widening	36'		
1956	7203-05	Plant Mix Bit.	24'	3 1/2"	6.03
M		Bit. Seal Coat	24'		
1957	A.F.E. 605	Bit. Seal Coat	24'		6.03
M		Light Bit. Seal	24'		
1967	C	Light Bit. Seal	24'		6.03
M		Bit. Surf. Repair	24'	1/2"	
1968	SF	Bit. Surf. Repair	24'	1/2"	6.03 (Net Repair 0.12)
M		Spot Bit. Repair	24'	1/2"	
1969	SF	Spot Bit. Repair	24'	1/2"	6.03 (Net 1.80)
C		Pl. Mix Bit. Surf.	24'	2 1/2"	
1971	7203-07	Pl. Mix Bit. Surf.	24'	2 1/2"	6.03
C		Culvert Repl			
1982	SF	84" x 60" RCP			
C		Grading, App. Base	36'	5"	
1986	7203-08	Concrete Surface	7 1/2'		
		Bit. Shoulders	8'	3"	
M		Spot Overlay			
1986	4198	Spot Overlay			5.591 Mi.
M		Spot Overlay			
1987	4150	Spot Overlay			5.809 Mi.



YEARS FROM	TO	TOTAL MILES	UNINCORPORATED		INCORPORATED		RURAL		URBAN	
			RDWY. MI.	BR. MI.	RDWY. MI.	BR. MI.	RDWY. MI.	BR. MI.	RDWY. MI.	BR. MI.

REMARKS: See Sheet No. 1

