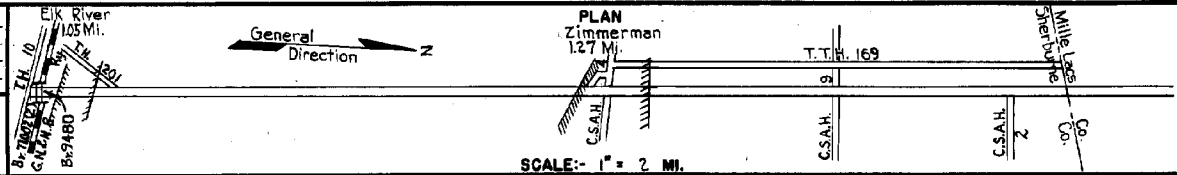


PREPARED BY  
HIGHWAY PLANNING SURVEY  
IN COOPERATION WITH  
U.S. PUBLIC ROADS ADMINISTRATION


STATE OF MINNESOTA  
DEPARTMENT OF HIGHWAYS  
ROAD LIFE STUDIES  
CONSTRUCTION PROJECT LOG RECORD

CONTROL SECTION 7106  
TRUNK HIGHWAY 169  
COUNTY Sherburne  
DISTRICT 3B

LIMITS: Jct. T.H. 101 (W. Ramps of Interchange) - N. Co. Line



YEAR BUILT	PROJECT N°	DESCRIPTION			CODE N°
		TYPE	WIDTH	THICKNESS	
		Gravel	24'	2"	No Record of Constr.
1920		Grading Gravel	24'	3 3/4"	F.A.P. 9. 1200 C.Y./Mile.
1921	169-18-21	Grading	50'		
1922	169-18-21	Gravel	24'	2 1/2"	1200 C.Y./Mile.
1926	169-18-21	Oil Tr. Gravel	24'	1"	6900 Gal./Mile. Maint. Dept.
1926		Tarvia Tr. Gravel	60'	1"	6900 Gal./Mile. Maint. Dept.
1931	169-18-21	Grading Concrete	24'	9-7-9	
1931	169-18-23-3A	Grading	40'		Not used as T.H. until 1932
1932	169-18-23-3A	Concrete	20'	9-7-9	
1940	7106-03 A.F.E. 19	Roadside Develop.			
1953	7106-06	Grade King Signals			
1955	A.F.E. 322	Stab. Grav. Shoulders	16'		21191 Tons 8 Rt. & L.H.
1961	7106-10	Grading Gravel & Bit. Base Pft. Mix Bit. & Br. 71002	51' 24'	5 1/2" 3"	0.45 Mi. Divided Highway 174' P.C.G. - O.H.
1961	7106-08	Br. 7480			232 GS. - U.R.



YEARS FROM	TO	TOTAL MILES	UNINCORPORATED		INCORPORATED		RURAL		URBAN	
			RDWY. MI.	BR. MI.	RDWY. MI.	BR. MI.	RDWY. MI.	BR. MI.	RDWY. MI.	BR. MI.
1921	1930	18.52	16.41	0.00	2.11	0.00	17.82	0.00	0.70	0.00
1931	1931	18.43	16.38	0.00	2.10	0.00	17.79	0.00	0.69	0.00
1932	1960	18.12	16.41	0.00	1.71	0.00	17.43	0.00	0.69	0.00
1961	1962	19.18	17.08	0.03	2.07	0.00	18.10	0.03	1.05	0.00
1963	1967	19.18	16.83	0.03	2.32	0.00	18.10	0.03	1.05	0.00
1968	1969	19.15	16.80	0.03	2.32	0.04	18.07	0.03	1.05	0.00
1970		19.11	16.76	0.03	2.32	0.00				

REMARKS: Layout is to scale as of 1951.

(1) This work not done under this project number but lies within the limits of this project.

(2) Br. 71002 N.B. roadway over T.H. 10

(3) Br. 71001 S.B. roadway over T.H. 10

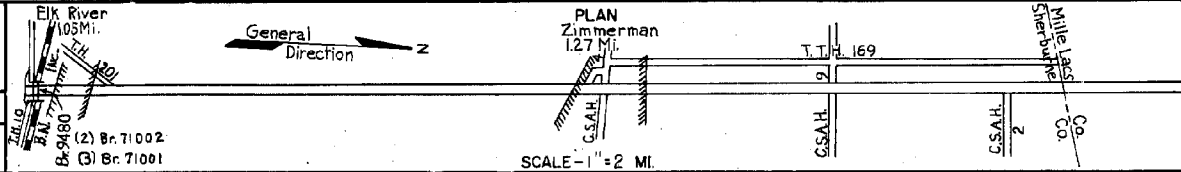
11-25

PREPARED BY  
TRAFFIC AND PLANNING DIVISION  
IN COOPERATION WITH  
U.S. DEPARTMENT OF COMMERCE  
BUREAU OF PUBLIC ROADS


STATE OF MINNESOTA  
DEPARTMENT OF HIGHWAYS  
ROAD LIFE STUDIES  
CONSTRUCTION PROJECT LOG RECORD

CONTROL SECTION 7106  
TRUNK HIGHWAY 169  
COUNTY Sherburne  
DISTRICT 3B

LIMITS: Jct. T.H. 101 (W. Ramps of interchange) - N. Co. Line



YEAR BUILT	PROJECT NO	DESCRIPTION			REMARKS
		TYPE	WIDTH	THICKNESS	
C		Grading	4-64'		Const Both Rdwys 2.75 mi.
1968	7106-17	Gravel Sub-base & Base	33.5'	3 1/2"	N.B. Rdwy only 4.13 mi.
		Pl. Mix. Bit. Base	26'	1 1/2"	S.B. Rdwy only 1.60 mi.
C		Br. 71001	39'		177 P.C. 6.0-R (S.B.)
1968	7106-20	Grading, Sub-Base & Base	41'	7 1/2"	S.B. Rdwy.
		Pl. Mix. Bit. Surf.	24'	3"	S.B. Rdwy.
C	7106-16	Grade			Constr. Both Rdwys 1.14 mi.
1970	7106-18	Gravel Sub-base & Base	12"		Constr. N.B. Rdwy 9.82 mi.
		Pl. Mix. Bit. Base	26'-52'	1 1/2"	*Also Pl. Mix. Bit. Surf. on 0.23 mi.
C					
1970	7106-21	Pl. Mix. Bit. Surf.	24'-48'	3 1/2"	
C					
1970	7106-22	Pl. Mix. Bit. Surf.	24'-48'	3 1/2"	
C					
1971	7106-25	Pl. Mix. Bit. Surf.	20'-36'	1 1/2"	
C					
1974	-24	Pl. Mix. Bit. Surf.	20'	3 1/2"	Const. N.B. Rdwy. only 1.40 Mi.
		Pl. Mix. Bit. Shldrs.			Const. S.B. Rdwy. only 10.43 Mi.
C					
1980	7106-28	Grading	2-48'		
		Bituminous Surfacing	2-24'	4 1/2"	
		Bituminous Shoulders	10'-4'		
C					
1980	7106-	Bridges			At Co. Rd. 45
		Br. No. 71007 SB			248.2 Com. Steel Bm. Sp.
		ACFOIB-11471			247.3 " " " "
C					
1980	7106-71001	Conc. Overlay			
		-71002			
C					
1980	7106-34	Bit. Surfacing	2-24'		
M					
1983	7106-9480	Bridge Painting			Br. 9480
M					
1980	7106-37	Bit. Surfacing	20'	2 1/2"	SB Rdwy. Only
		Bit. Shoulders	5'-4'	Var.	
C					
1985	7106-42	Traffic Control Signal			
		HES 018-11621	2 Left Turn Lanes	12' 1 1/2"	Sp. 2341 At Main St.



YEARS FROM	TOTAL TO	MILES	UNINCORPORATED		INCORPORATED		RURAL		URBAN	
			RDWY. MI.	BR. MI.	RDWY. MI.	BR. MI.	RDWY. MI.	BR. MI.	RDWY. MI.	BR. MI.

REMARKS: See Sheet No. 1

