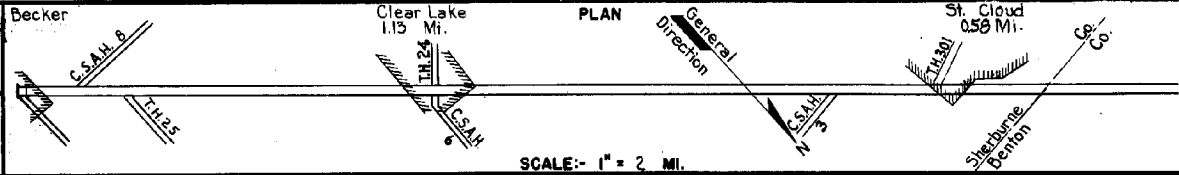


PREPARED BY
HIGHWAY PLANNING SURVEY
IN COOPERATION WITH
U.S. PUBLIC ROADS ADMINISTRATION


STATE OF MINNESOTA
DEPARTMENT OF HIGHWAYS
ROAD LIFE STUDIES
CONSTRUCTION PROJECT LOG RECORD

CONTROL SECTION 7103
TRUNK HIGHWAY 10
COUNTY Sherburne
DISTRICT 3B

LIMITS: W. Jct. T.H. 25 - N. Co. Line



YEAR BUILT	PROJECT N ^o	DESCRIPTION			CODE N ^o
		TYPE	WIDTH	THICKNESS	
1921	10-3-21A,B&C	Grading	30'		
1921	10-27-26A	Grading	30'		
1921	10-3-21A,B&C	Concrete	18'	7 1/2"	
1922	10-27-26A	Concrete	18'	7 1/2"	
1922	10-27-27	Concrete	18'		
1937	10-27-26	Roadside Develop.			
C	A.F.E. 17	Improve Shoulders		3"	Stab. Gravel. Maint. Dept.
M	A.F.E. 43	Regravel Shoulders			
C	7103-08	Grading	38'		New Roadway Divided Highway 1.0' Select Material
C	7103-05	Grading	38 7/8'		2.20 Mi. Divided Highway 3.37 Mi. Non W Bound Rdwy. of Divided Highway
(1)		Select Material		12"	
C	7103-10	Grading (0.97 Mi.)	38'		
(1)		Concrete	28 1/4'	9-7-9"	
C	7103-07	Grading	38'		New W. B. Rdwy. of Divided Highway 1.0' Select Mat'l.
C	7103-13	Stab. Grav. Base Plant Mix Bit.	34' 24'	6" 3"	On E. Bound Rdwy. No Grav. Base on 0.12 Mi. in Becker
C	A.F.E. 41	Plant Mix Bit (2)	21'	1 1/2"	AC-1, 1312 Tons
1922	A.F.E. 34	Mixed Bit (2)	22'	1 1/2"	MC 083, 18371 Gal. Agg. 755 C.Y.



YEARS		TOTAL MILES	UNINCORPORATED		INCORPORATED		RURAL		URBAN	
FROM	TO		RDWY. MI.	BR. MI.	RDWY. MI.	BR. MI.	RDWY. MI.	BR. MI.	RDWY. MI.	BR. MI.
1921	1921	17.65	14.91	0.00	2.74	0.00	16.29	0.00	1.36	0.00
1922	1950	17.66	4.91	0.00	2.75	0.00	16.29	0.00	1.37	0.00
1951	1952	17.57	14.82	0.00	2.75	0.00	16.20	0.00	1.37	0.00
1953	1955	17.18	14.95	0.00	2.23	0.00	16.33	0.00	0.85	0.00
1956	1965	17.63	14.95	0.00	2.68	0.00	16.78	0.00	0.85	0.00
1966	1970	17.63	14.92	0.00	2.71	0.00	16.78	0.00	0.85	0.00
1971	1974	18.87	13.59	0.00	1.98	0.00	14.72	0.00	0.85	0.00

REMARKS: Layout is to scale as of 1922.
(1) Contract not final but work substantially complete in 1951. (2) 1.59 Mi. Plant Mix Bit on old Concrete, 1.54 Mi. Mixed Bit on new roadway of divided highway.

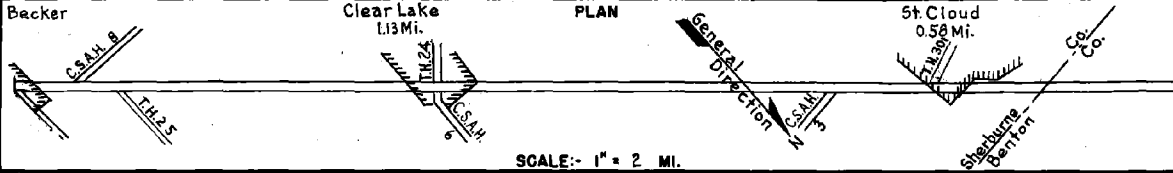
2-76

PREPARED BY
HIGHWAY PLANNING SURVEY
IN COOPERATION WITH
U.S. PUBLIC ROADS ADMINISTRATION


STATE OF MINNESOTA
DEPARTMENT OF HIGHWAYS
ROAD LIFE STUDIES
CONSTRUCTION PROJECT LOG RECORD

CONTROL SECTION 7103
TRUNK HIGHWAY 10
COUNTY Sherburne
DISTRICT 3B

LIMITS W. Jct. T.H. 25 - N. Co. Line



YEAR BUILT	PROJECT N ^o	DESCRIPTION			CODE N ^o
		TYPE	WIDTH	THICKNESS	
M	1952 A.F.E. 4	Bit. Repair	18'		
M	1953 A.F.E. 605	Service Drives Light Seal Coat	28'		
C	1953 7103-09	Grading Concrete	34' 24'	9'-9"	
C	1953 7103-09	Grading Gravel Base Plant Mix Bit.	34' 34' 24'	6" 3"	
M	1956 A.F.E. 605 A.F.E. 821	Light Bit. Seal on Service Drive (0.47 Mi.) Repair Grav. Shoulders	30'		
C	1951 7102-29	Grading Concrete	34' 22'	9'-9"	
C	1982 7102-33	Stab. Grav. Base (0.29 Mi.) Plant Mix Bit.	36' 24'	6" 3"	
C	1971 7103-16	Asphaltic Conc. Pl. Mix Bit. Shldrs.*	46'	8 1/2"	
C	1971 7103-20	Asphaltic Conc. Pl. Mix Bit. Shldrs.*	44'	8 1/2"	
M	1974 SF	Joint Seal			
C	1981 7103 SF	Planing Conc. Pvmt.			
C	1983 7103-31	Bit. Surfacing (E&B) Shoulders and Turn Lanes (21)	24' 9' 12'	1 1/2" 1 1/2" 1 1/2"	
M	1985 SF	Cons. Pvmt. Rehabilitation	2' 24'		



YEARS FROM	TOTAL MILES TO	UNINCORPORATED		INCORPORATED		RURAL		URBAN		REMARKS
		RDWY. MI.	BR. MI.	RDWY. MI.	BR. MI.	RDWY. MI.	BR. MI.	RDWY. MI.	BR. MI.	
1973	15.56	13.85		1.71		14.98		0.58		See Sheet No. 1

