


PREPARED BY
HIGHWAY PLANNING SURVEY
IN COOPERATION WITH
U.S. PUBLIC ROADS ADMINISTRATION

STATE OF MINNESOTA
DEPARTMENT OF HIGHWAYS
ROAD LIFE STUDIES
CONSTRUCTION PROJECT LOG RECORD

CONTROL SECTION 7101
TRUNK HIGHWAY 10
COUNTY Sherburne
DISTRICT 38-5A

LIMITS: E. Co. Line - Jct. T.H.20 in Elk River

YEAR BUILT	PROJECT N°	DESCRIPTION			CODE N°
		TYPE	WIDTH	THICKNESS	
1920	10-3-3	Grading Concrete	26' 18'	7-8-7	
1920	10-3-4	Grading Concrete	26' 18'	7-8-7	
1938	7101-01	Re-Grading Plant Mix Bit. Old Concr. Base	38' 24' 18'	3 1/2" 7-8-7	Old roadway-divi- ded highway.
1938	7101-01	Re-Grading Plant Mix Bit. Stab. Gravel Base	38' 24' 26'	3" 7"	Old roadway-divi- ded highway.
1938	7101-01	Grading Mixed Bit. Stab. Gravel Base	38' 24' 26'	1 1/2" 8"	New roadway-divi- ded highway.
1938	10-3-58A 7101-02	Roadside Develop.			
1939	7101-06	Roadside Develop.			
1940	7101-03	Seeding			Maint. Dept.
1940	A.F.E. 54	Spot Treat. Bit. Surf. Repair			Quantities of Mat'l. not given Maint. Dept.
1940	7101-07	Bit. Wearing Course & 20# Seal Coat	24'	1 1/2"	0.49 Mi. on No. Rdway. 0.20 Mi. on So. Rdway.
1940	7101-07	Seal Coat 15#/Sq.Yd.			2.80 Mi. on No. Rdway. 4.35 Mi. on So. Rdway.
1942	7101-17	Remove Foundation Wall & Backfill Basement			
1942	7101-12	Grading Stab. Grav. Base Mixed Bit.	24' 24'	8" 1 1/2"	North Bound Rdway of Divided Highway.
1943	7101-19	Transplanting Trees & Shrubs			In Elk River.



YEARS		TOTAL MILES	UNINCORPORATED		INCORPORATED		RURAL		URBAN	
FROM	TO		RDWY. MI.	BR. MI.	RDWY. MI.	BR. MI.	RDWY. MI.	BR. MI.	RDWY. MI.	BR. MI.
1921	1937	4.66	4.17	0.00	0.49	0.00	4.17	0.00	0.49	0.00
1938	1941	4.65	4.16	0.00	0.49	0.00	4.16	0.00	0.49	0.00
1942		4.66	4.21	0.00	0.45	0.00	4.21	0.00	0.45	0.00

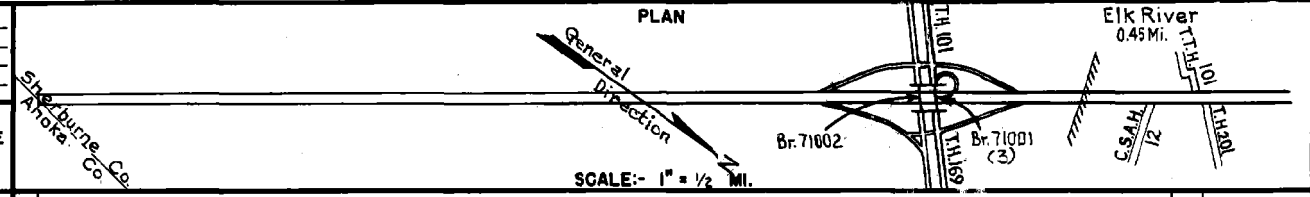
REMARKS: Layout is to scale as of 1921
(3) Br. 71002 U.P. See C.S. 7106 T.H. 169
Br. 71001 U.P. See C.S. 7106 T.H. 169

PREPARED BY
HIGHWAY PLANNING SURVEY
IN COOPERATION WITH
U.S. PUBLIC ROADS ADMINISTRATION


STATE OF MINNESOTA
DEPARTMENT OF HIGHWAYS
ROAD LIFE STUDIES
CONSTRUCTION PROJECT LOG RECORD

CONTROL SECTION 7101
TRUNK HIGHWAY 10
COUNTY Sherburne
DISTRICT 3B-5A

LIMITS: E. Co. Line - Jct. TH 201 in Elk River



YEAR BUILT	PROJECT N ^o	DESCRIPTION			CODE N ^o
		TYPE	WIDTH	THICKNESS	
1944	7101-21	Base Repair (Spots) Bit. Resurfacing (Plant Mix)	* 12 3/4	Added	1
1944	A.F.E. 27	Shoulder Lift & Seeding		(Earth) Maint. Div.	2
1945	A.F.E. 28	Spot Treat. Bit. Surf. Repair		RT-6, 3524 Gal./Mi. Agg. 248 Tons/Mi. Maint. Div.	3
1946	A.F.E. 5	Bit. Seal Coat	Var.	AEI, 44024 Gal. Agg. 1411 C.Y.	4
1946	7101-08	Grading Concrete	60'	9-7-9	5
1947	A.F.E. 24	Reconditioning Bit. Surface (2)		1 Bit, 8163 Gal. Agg. 1285 C.Y.	6
1950	7101-26	Traffic Signals			7
1951	A.F.E. 4	Light Bit. Seal	12 5/4	RT-6, 7869 Gal. Agg. 669 Tons	8
1952	A.F.E. 4	Spot Treat. Bit. Surf. Repair Spot light Bit. Seal	12 5/4 12 5/4	RT-6, 6985 Gal. Agg. 440 C.Y.	9
1953	A.F.E. 605	Spot Light Bit. Seal	12'	RC-2 & RT-6, 3640 Gal. Agg. 235 Tons	10
1954	7101-27	Traffic Signals			11
1957	7101-28	Bit. Stab. Base (0.84 Mi.) Asphaltic Concr.	6 7/2	5' min. added thickness 12 5/4	12
1960		Bit. Seal Coat	48'	RC-4, 16497 Gal. Agg. 744 C.Y.	13
1961	7101-13	Grading Gravel & Bit. Base Asphaltic Concr.	2 5/2 22 1/2	9' aggregate base & 1 7/8" mix bit.	14



YEARS FROM	TOTAL MILES TO	UNINCORPORATED		INCORPORATED		RURAL		URBAN	
		RDWY. MI.	BR. MI.	RDWY. MI.	BR. MI.	RDWY. MI.	BR. MI.	RDWY. MI.	BR. MI.

REMARKS: See Sheet N^o 1
(1) Contract not final but work substantially complete in 1946.
(2) Work done to eliminate slippery condition of surface.

