FORM R.L.-7 REV. 2-40

PREPARED BY
HIGHWAY PLANNING SURVEY
IN COOPERATION WITH
U. S. PUBLIC ROADS ADMINISTRATION

STATE OF MINNESOTA
DEPARTMENT OF HIGHWAYS
ROAD LIFE STUDIES
CONSTRUCTION PROJECT LOG RECORD

CONTROL SECTION 7008
TRUNK HIGHWAY 169
COUNTY Scott
DISTRICT 5A

LIMITS: Jct. T.H. 25 in Belle Plaine – Jct. T.H. 21

YEAR BUILT	PROJECT Nº	DESCRIPTION: TYPE	WIDTH	THICKNESS	REMARKS	CODE Nº
1925	169-5-30-2	Grading	V.W.			
1925	169-5-30-2	Grading	30'			
1926	169-5-30-2A&B	Concrete	18'	8-7-8		
C 1944	A.F.E. 17	Grav. Shoulders	8'	3"	Grav. 630 C.Y./Mi. 4' Rt. & Lt. Maint. Div.	
C 1948	A.F.E. 27	Bit. Resurfacing Mixed Bit.	18'	1¾"	On Old Concrete Base	
		Spot Gravel Base	27'	8"		
M 1950	A.F.E. 29	Spot Bit. Patching	18'		RT-6, 304 Gal. 216 Tons Plant Mix Mat'l.	
M 1950	A.F.E. 6	Resurface Shoulders			Gravel-256 C.Y.	
M 1952	A.F.E. 604	Spot Bit. Patching	18'		RT-8, 1029 Gal. 566 Tons Pl. Mix Mat'l.	
C 1955	A.F.E. 828	Gravel Base *	6'	3"-12"	Bit Mix (approx.) 1068 Tons	
		Mixed Bit.	24'	1½"-3"		
					*18' Conc. Base inp. widen	
C 1955	7008-03	Grading	72'		Divided Highway	
		Sand-Grav. Sub-base	72'	12"	Const. C88, C1210 & C128	
	7008-08	Concrete	48'	9-7-9		
C 1955		Grading	60'		Divided Highway	
	7008-07	Sand-Grav. Sub-base	60'	12"	Const. C106D (Br. 8850)	
	A.F.E. 830	Plant Mix Bit.	52'	2½"		
C 1955	7008-04	Br. 6802	2@27'		80' B.S.	
	7008-05	Br. 6803	2@27'		133' B.S.-O.H.	
	7008-06	Br. 6804	2@27'		155' B.S.-O.H.	
C 1956	7008-10	Concrete	48'	9-7-9"		
C 1956	A.F.E. 834	Topsoiling Slopes				
	A.F.E. 829	Channel Cleaning & Riprap @ Br. 6802 & 8850				



YEARS FROM	YEARS TO	TOTAL MILES	UNINCORPORATED RDWY. MI.	UNINCORPORATED BR. MI.	INCORPORATED RDWY. MI.	INCORPORATED BR. MI.	RURAL RDWY. MI.	RURAL BR. MI.	URBAN RDWY. MI.	URBAN BR. MI.
1925	1925	7.41	6.08	0.00	1.33	0.00	6.08	0.00	1.33	0.00
1926	1954	7.42	6.09	0.00	1.33	0.00	6.09	0.00	1.33	0.00
1955		8.39	6.03	0.00	2.29	0.07	6.03	0.00	2.29	0.07

REMARKS: Layout is to scale as of 1926. Plan revised for 1955 relocation.

12-16-70

FORM R.L.-7 REV. 7-70

PREPARED BY
TRANSPORTATION & TRANSIT PLANNING & PROGRAMMING DIVISION
IN COOPERATION WITH
U.S. DEPARTMENT OF TRANSPORTATION-BUREAU OF PUBLIC ROADS

STATE OF MINNESOTA
DEPARTMENT OF HIGHWAYS
ROAD LIFE STUDIES
CONSTRUCTION PROJECT LOG RECORD

CONTROL SECTION 7008
TRUNK HIGHWAY 169
COUNTY Scott
DISTRICT Metro

LIMITS: Jct. T.H. 25 in Belle Plaine - Jct. T.H. 21

Ref. Point 091+00.177 - 099+00.592

YEAR BUILT	PROJECT No	DESCRIPTION: TYPE	WIDTH	THICKNESS	REMARKS
C 1970	7008-21	Asph. Conc. Surf. Pl. Mix Bit Shoulders On S.B. Rdwy.	24'	1½	
C 1974	-18	Rt. & Lt. Turn Lanes			
C 1975	7008-25 SF	Bit. Reconstruction North Bound L.N. Only	24'	1¾"	
C 1982	7008-28	Traffic Control Signal			TH-169 at Jct. TH 282 and CSAH 9 in Jordan
C 1982	7007-16	Bituminous Resurfacing NB Rdwy. Only	24'	5¾"	¾" # 2361 Over 5" # 2331 Over
C 1982	7000-03 NES 0008(49)	Culvert and Cattlepass Extensions and Traffic Barriers			
C 1983	7008-29	Approach Grading & Conc. Surfacing for Br. 6802, 6803	24'	Var.	
C 1983	7007-17 F005-2(85)	Bit. Resurf., Conc. Planing, Pvmt. Cracking & Joint Repair All NB Only	24' 3'-12'	¾" 3½"	Sp. 2361 Sp. 2331 Shldrs. Portions Only
C 1985	7008-31	Conc. Planing Bit. Surfacing Crack & Joint Repair	24' 37'	2"	
C 1990	7008-34	Mill & Bit. Overlay Crack Concrete	24'	5"	Spec. 2331, 2341, 2361
M 1992	M4549	Major Crack Repair			
C 1993	7008-37	Mill & Bit. Overlay	24'	1-1½" 3½"	Spec. 2331 Spec. 2341
S 2001	7008-44	Mill Bit. Overlay	24' 24'	var var	Spec. 2360
S 2000	7009-64	Mill & Bit. Overlay	24'	3"	Spec 2360

PLAN



YEARS FROM	YEARS TO	TOTAL MILES	UNINCORPORATED RDWY. MI.	UNINCORPORATED BR. MI.	INCORPORATED RDWY. MI.	INCORPORATED BR. MI.	RURAL RDWY. MI.	RURAL BR. MI.	URBAN RDWY. MI.	URBAN BR. MI.

REMARKS: See Sheet No. 1

FORM RL-7

PREPARED BY
BUREAU OF POLICY & PLANNING
IN COOPERATION WITH
U. S. DEPARTMENT OF TRANSPORTATION - FEDERAL HIGHWAY ADMINISTRATION

STATE OF MINNESOTA
DEPARTMENT OF TRANSPORTATION
CONSTRUCTION PROJECT LOG RECORD

CONTROL SECTION 7008
TRUNK HIGHWAY 169
COUNTY Scott
DISTRICT Metro

LIMITS: Jct. MNT.H. 25 in Belle Plaine - Jct. MNT.H. 21

Ref.Point 091+00.177 - 099+00.592

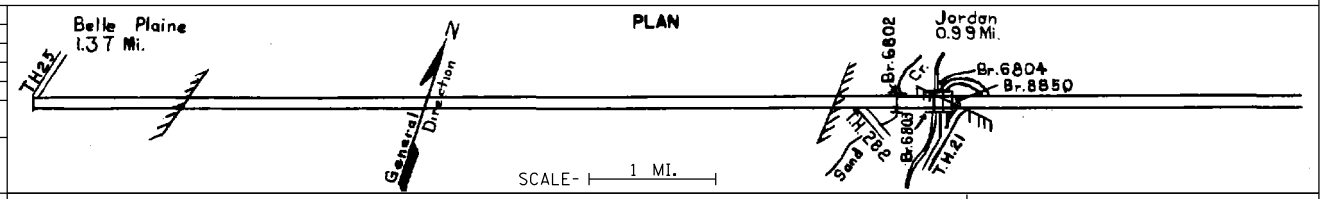

YEAR BUILT	PROJECT No	DESCRIPTION TYPE	WIDTH	THICKNESS	REMARKS
S		Milling			
2006	7008-50	Bit. Overlay			
S		Grading	38'		Bit Shldr 10'
2006	7008-45	Concrete Surf.	15'	11'	Concrete Sh 2'
		Aggregate	24'	4"	Class 5
S					
2008	8825-274	Bituminous			Spec 2331 SB
		Route & Seal			NB
S		Constr.Turnlanes	12'	7.5"	Spec 2360 wear
2011	7008-105	Shldr widening	var.	var.	SB Rtl
		Agg Base Cl5		6"	NB Ltl & Rtl
		Grading/Agg. Base	var.	4"	Class 6
2015	7008-100	Unbnd. Conc. Overlay	var.	9"	1.5" Passrc
		Conc. & Bit. Surfacing	var.	var.	Bridges



YEARS FROM	YEARS TO	TOTAL MILES	UNINCORPORATED RDWY. MI.	UNINCORPORATED BR. MI.	INCORPORATED RDWY. MI.	INCORPORATED BR. MI.	RURAL RDWY. MI.	RURAL BR. MI.	URBAN RDWY. MI.	URBAN BR. MI.

REMARKS: