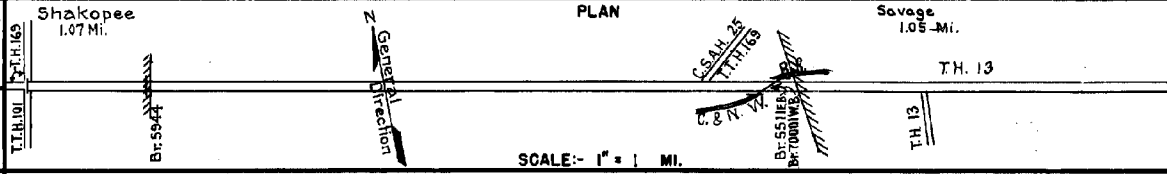


PREPARED BY  
HIGHWAY PLANNING SURVEY  
IN COOPERATION WITH  
U.S. PUBLIC ROADS ADMINISTRATION

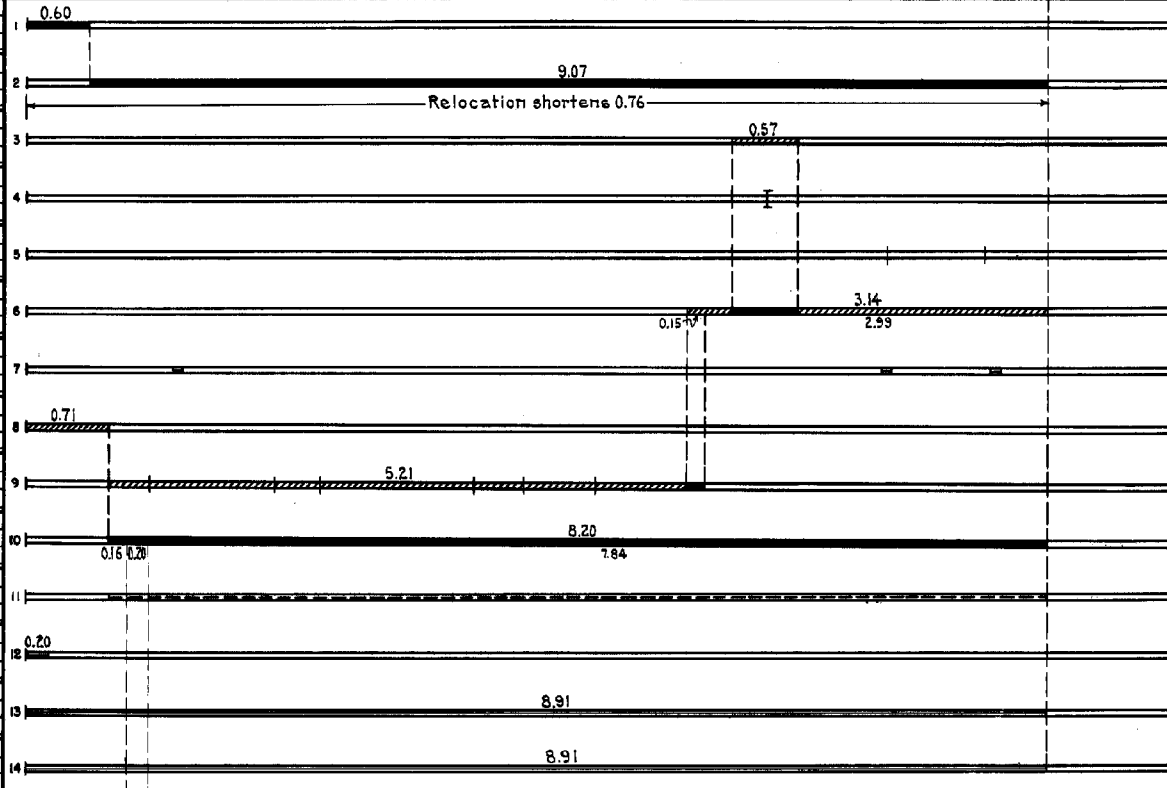
STATE OF MINNESOTA  
DEPARTMENT OF HIGHWAYS  
ROAD LIFE STUDIES  
CONSTRUCTION PROJECT LOG RECORD

CONTROL SECTION 7005  
TRUNK HIGHWAY 101  
COUNTY Scott  
DISTRICT 5A

LIMITS: Jct. T.H. 169 in Shakopee - Jct. T.H. 13



YEAR BUILT	PROJECT N <sup>o</sup>	DESCRIPTION		REMARKS	CODE N <sup>o</sup>
		TYPE	WIDTH THICK- NESS		
		Oil Tr. Gravel	44"	No Record of Constr.	
				Added in 1934.	
		Gravel	20" 2"	No Record of Constr.	
				Added in 1934.	
1936	101-187-22-1	Grading	50'	Not in use as T.H. until 1940.	
1937	101-187-22-1	Br. 5511	40'	197 C.D.G.-O.H.	
1938	7005-01	Br. 5830 Br. 5831		F108 X56. F108 X41.	
1939	7005-02	Grading	38'	Not in use as T.H. until 1940.	
1939	7005-04 7005-05 7005-07	Roadside Develop.			
		Mixed Bitum.	2 1/2"	No Record of Constr. Taken over from City in 1940.	
C	7005-08	Grading	38 1/2"		
1940	7005-11 7005-13	5-Mono. Culverts. Br. 5944		4-W46 & 1-W66. Spec. Culv. 20' X 13 1/2' X 7 1/2'	
C	7005-14	Bit. Surf. Treat.	26 3/4"		
1940	7005-15	Stab. Gravel	37 3/8" 2 1/4"		
C	7005-06	Seeding			
1940	7005-16 A.F.E. 4 & 57			Maint. Dept.	
M	1941 A.F.E. 72	Bit. Seal Coat	58'	AF-1, 8785 Gal./Mi. Agg. 115 Tons./Mi. Maint. Dept.	
M	1942 A.F.E. 5	Bit. Seal Coat		RC-3, 3108 Gal./Mi. Sand 110 CY./Mi. Maint. Dept.	
M	1947 A.F.E. 4	Bit. Fog Seal		RC-2, 14168 Gal. Sand 156 CY.	



YEARS FROM	TO	TOTAL MILES	UNINCORPORATED		INCORPORATED		RURAL		URBAN	
			RDWY. MI.	BR. MI.	RDWY. MI.	BR. MI.	RDWY. MI.	BR. MI.	RDWY. MI.	BR. MI.
1934	1939	9.67	8.06	0.00	1.61	0.00	8.06	0.00	1.61	0.00
1943	1960	8.91	7.80	0.04	1.07	0.00	7.80	0.04	1.07	0.00
1961	1961	7.74	5.38	0.04	2.32	0.00	5.38	0.04	2.32	0.00
1962	1968	7.74	6.63	0.04	1.07	0.00	6.63	0.04	1.07	0.00
1969		7.74	5.58	0.04	2.12	0.00	5.58	0.04	2.12	0.00

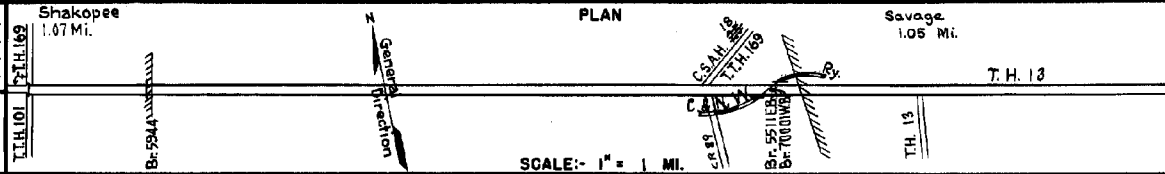
REMARKS: Layout is to scale as of 1940

PREPARED BY  
HIGHWAY PLANNING SURVEY  
IN COOPERATION WITH  
U.S. PUBLIC ROADS ADMINISTRATION


STATE OF MINNESOTA  
DEPARTMENT OF HIGHWAYS  
ROAD LIFE STUDIES  
CONSTRUCTION PROJECT LOG RECORD

CONTROL SECTION 7005  
TRUNK HIGHWAY 101  
COUNTY Scott  
DISTRICT 5A

LIMITS: Jct. T.H. 169 in Shakopee - Jct. T.H. 13



YEAR BUILT	PROJECT N <sup>o</sup>	DESCRIPTION			CODE N <sup>o</sup>
		TYPE	WIDTH	THICKNESS	
C	7005-22	Bit. Resurfacing			
(1)	A.F.E. 34	Plant Mix Bit. Gravel Shoulders	24'	1 1/2" / 12"	
M	A.F.E. 4	Bit. Surf. Repair	24'	3/4"	
M	A.F.E. 605	Light Bit. Seal	26'		
C	7005-26	Spot Grav. Base	38'	5-11"	
C	7005-29	Grading, Sub-base*	60'	7 1/2"	
M	C	Bit. Seal Coat	Var.		
C	7005-33	Grading, Select granular Gravel & Bit Base	24-40'	Var.	
C	7005-01	Const. on D of four Rd's.			
C	7005-5944	Reconst. of Br. 5944			
C	7005-7001	Br. 7001	30'		
C	7005-34	Asph. Conc. Surf.	24'	3"	
C	7005-36	Traffic Control Signal Systems			
C	7005-38	Bit. Overlay	24'	2 1/2"	
C	7005-39	Bit. Overlay	24'	2 1/2"	
C	7005-44	Traffic Control Signal System			



YEARS FROM	TOTAL MILES TO	UNINCORPORATED		INCORPORATED		RURAL		URBAN	
		RDWY. MI.	BR. MI.	RDWY. MI.	BR. MI.	RDWY. MI.	BR. MI.	RDWY. MI.	BR. MI.

REMARKS: See Sheet No. 1  
(1) Contract not final but work substantially complete in 1949 on S.P. 7005-22.



