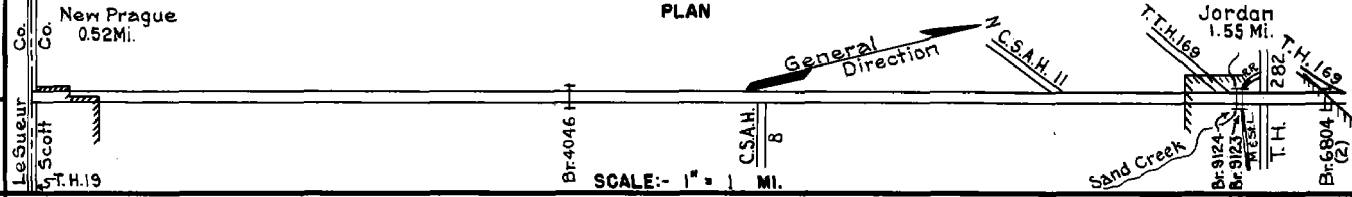


PREPARED BY
HIGHWAY PLANNING SURVEY
IN COOPERATION WITH
U. S. PUBLIC ROADS ADMINISTRATION


STATE OF MINNESOTA
DEPARTMENT OF HIGHWAYS
ROAD LIFE STUDIES
CONSTRUCTION PROJECT LOG RECORD

CONTROL SECTION 7002
TRUNK HIGHWAY 21
COUNTY Scott
DISTRICT 5A

LIMITS: S.Co.Line(Jct.T.H.19 in New Prague)-Jct.T.H.169



YEAR BUILT	PROJECT N°	DESCRIPTION			CODE N°
		TYPE	WIDTH	THICKNESS	
1924	21-13-26	Grading	30'		
		Br:4046	24'		35 B.S.
1925	21-13-26	Gravel	24'	3 1/2"	1600 C.Y./Mile.
	(1)				
1932	21-13-26	Oil Tr. Gravel	W.V.L.	1"	13282 Gal./Mile. Maint. Dept.
	(1)				
1932	21-13-26	Oil Tr. Gravel	22 1/2"	1"	13282 Gal./Mile. Maint. Dept.
		Grading	40'		
1938	7002-01	Stab. Grav. Base	32'	6"	
		Bit. Surf. Treat.	32'	1/8"	
1938	21-13-26-1	Seeding			
C					
1940	7002-03	Mixed Bitum.	24'	1 1/8"	
C					
1940	7002-05	Br:4045			W8 1/2 X 120 (Extend)
		Br:4046	30'		35 B.S. (Widen)
C					
1941	7002-04	Grading & Select Soil	38'	6"	
	7002-06	4 Mono Culv.			W43 W44, W32, W86
C&M	A.F.E. 45	Subgrade Corr. & Bit. Retreat (1.80)	30'		SG3 & MG3 13860 G./Mi. Grav. 5036 C.Y./Mi.
1941	A.F.E. 57	Mixed Bit. (0.03)	30'		Maint. Dept.
C					
1941	A.F.E. 62	Seeding			Seed supplied by R.S.D. (SP 7002-09)
1942	A.F.E. 7				Maint. Dept.
M					
1942	A.F.E. 5	Bit. Seal Coat	30'		RC3 3056 Gal./Mi. Sand 93 C.Y./Mi. Maint. Dept.
C					
1943	7002-08	Stab. Grav. Base	32'	2'-6"	
		Mixed Bit.	26'	1"	
C					
1944	7002-13	Grav. Base (Spots)	25'	3"	
		Mixed Bit.	26'	1 1/2"	



YEARS FROM	TO	TOTAL MILES	UNINCORPORATED		INCORPORATED		RURAL		URBAN	
			RDWY. MI.	BR. MI.	RDWY. MI.	BR. MI.	RDWY. MI.	BR. MI.	RDWY. MI.	BR. MI.
1924	1940	9.12	8.25	0.01	0.86	0.00	8.25	0.01	0.86	0.00
1941	1953	8.81	7.94	0.01	0.86	0.00	7.94	0.01	0.86	0.00
1954	1954	8.71	7.85	0.01	0.85	0.00	7.85	0.01	0.85	0.00
1955	1955	10.08	8.01	0.01	2.02	0.04	8.01	0.01	2.02	0.04
1956	1957	10.07	8.00	0.01	2.02	0.04	8.00	0.01	2.02	0.04
1958	1966	10.06	8.00	0.01	1.99	0.06	8.00	0.01	1.99	0.06
1967		10.06	7.98	0.01	2.01	0.06	7.98	0.01	2.01	0.06

REMARKS: Layout is to scale as of 1924 Plan revised for 1955 extension

(1) This work not done under this project number but lies within the limits of this project.

(2) S.B. Rdwy. under T.H. 169 - See C.S. 7008

PREPARED BY
TRAFFIC AND PLANNING DIVISION
IN COOPERATION WITH
U.S. DEPARTMENT OF COMMERCE
BUREAU OF PUBLIC ROADS

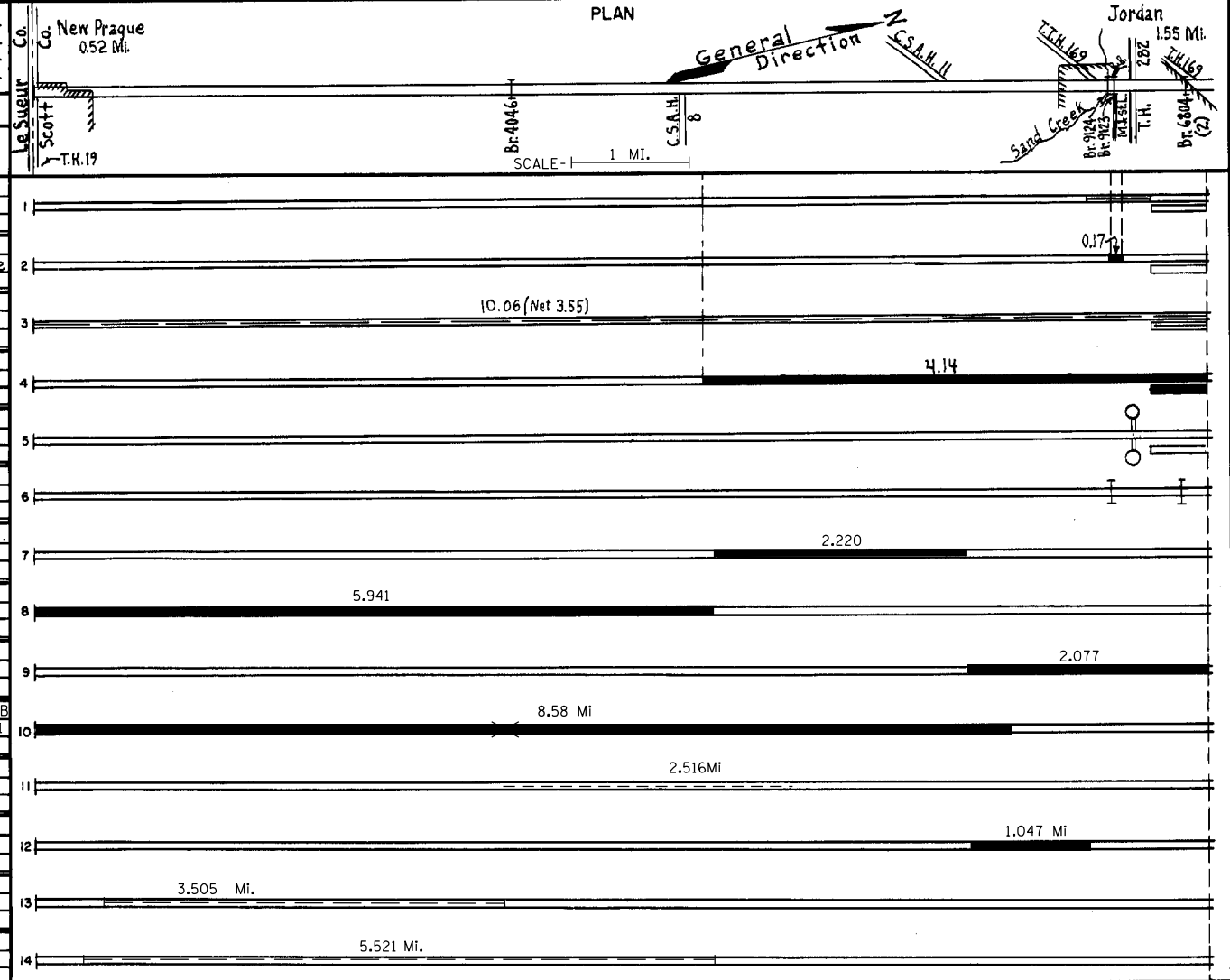
STATE OF MINNESOTA
DEPARTMENT OF HIGHWAYS
ROAD LIFE STUDIES
CONSTRUCTION PROJECT LOG RECORD

CONTROL SECTION 7002
TRUNK HIGHWAY 21
COUNTY Scott
District Metro

LIMITS: S. Co. Line (Jct. T.H. 19 in New Prague) - Jct. T.H. 169

Ref. Pt. 026+00.407 - 036+00.673

YEAR BUILT	PROJECT NO.	DESCRIPTION			
		TYPE	WIDTH	THICKNESS	REMARKS
C 1960		Channel Excavation Metal crib wall Rip Rap, etc.			By Maint. Dist.
C 1961	By Maint	Grading Gravel & Bit. Base Plant Mix Bit.	44' 40' 40'	2'-1" 3"	over 12" Sand-Grav. Sub-base
M 1966	C	Spot Bit. Seal Coat			RC-250 Bit. 2,822 Gal. FA-1 Agg. 109.5 C.Y.
C 1974	7002-26	Asph. Conc. Gerevel Shldrs.	24'-52" 8'	1 3/4" 3/4"	
C 1979	SF	TRAFFIC CONTROL SIGNAL SYSTEM			At the Intersec. TH 21 (BROADWAY) & TH 282 (2nd St) in Jordan
C 1985	7002-9123	Bridge Deck Repair and Overlay	30' 30'	2" 2"	Br. 9123 Br. 9124
C 1986	7002-29	Mill & Bit. Overlay Remove Bit. Crack Concrete	24'	5"	Spec. 2331, 2341
C 1987	7002-30	Bit. Overlay Bit. Shouldering	24' 8'	5"	Spec. 2331, 2341
C 1991	7002-31	Mill & Bit. Overlay Bit. Shouldering	24' 8'	3"	Spec. 2341, 2361
C 1999	7002-33	Bit. Mill. & Surfacing Grading, Conc. Pav. BR# 70042	24' 24'	3" 11"	MVWEA & MVNW45035B Class 5 - Spec. 2211
M 2001	8825-103	Rout & Seal Bituminous Cracks			3725
S 2002	7002-36	Milling and Bituminous Overlay	24' 24'	2" 2"	Spec. 2350
S 2003	7002-39	Bituminous Crack Repair	24'	-	Spec. 3723, 3725 3719
M 2005	8825-197	Bit. Seal Coat			FA-3



YEARS FROM	TOTAL TO	MILES	UNINCORPORATED		INCORPORATED		RURAL		URBAN	
			RDWY. MI.	BR. MI.	RDWY. MI.	BR. MI.	RDWY. MI.	BR. MI.	RDWY. MI.	BR. MI.

REMARKS: See Sheet No. 1

