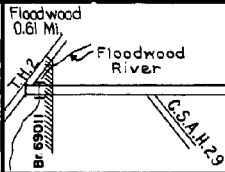


PREPARED BY
HIGHWAY PLANNING SURVEY
IN COOPERATION WITH
U.S. PUBLIC ROADS ADMINISTRATION


STATE OF MINNESOTA
DEPARTMENT OF HIGHWAYS
ROAD LIFE STUDIES
CONSTRUCTION PROJECT LOG RECORD

CONTROL SECTION 692B
TRUNK HIGHWAY 13
COUNTY St. Louis
DISTRICT 1A

LIMITS: W. Lt. T.4.2 in Floodwood - E.W. 1/4 Line Sec.9, T.54 N.; R.21 W.



YEAR BUILT	PROJECT N ^o	DESCRIPTION			CODE N ^o
		TYPE	WIDTH	THICKNESS	
		Earth Br. 8343	20' 17'		No Record of Constr. Added in 1934. 14 C.S.
		Gravel	18' 3"		No Record of Constr. Added in 1934.
		Tar Tr. Gravel Br. 2983	25' 18'	2"	No Record of Constr. Added in 1934. 128 B.S. L.T.B.S.
1936		Gravel	18' 3"		Maint. Dept.
C 1940	A.F.E. 61	Gravel Lift Bit. Surf. Treat.	24' 24'	3" 3"	Maint. Dept.
M 1940	A.F.E. 45	Regraveling			194 C.Y./Mi. Maint. Dept.
C 1941	6928-02	Br. 5958 (Foot Br.) (1) Br. 2983 (Widen)	21'		137 B.S. & Cantilever 128 B.S. L.T.B.S.
M 1941	A.F.E. 13	Bit. Retreat	24'		563,1404 Gal./Mi. Maint. Dept.
M 1942	A.F.E. 4	Bit. Retreat	24'		563b, 5874 Gal./Mi. Agg. 323 C.Y./Mi. Maint. Dept.
M 1943	A.F.E. 6	Reshape & Grav. Resurface	20'		343 C.Y./Mi. Maint. Dept.
M 1944	A.F.E. 4	Spot Treat. Bit. Surf. Repair			MG2, 1977 Gal./Mi. Agg. 105 C.Y./Mi. Maint. Div.
M 1945	A.F.E. 4	Spot Treat. Bit. Surf. Repair			MG2, 2394 Gal./Mi. Grav. 84 C.Y./Mi. Maint. Div.
M 1945	A.F.E. 6	Grav. Resurfacing			284 C.Y./Mi. Maint. Div.
M 1946	A.F.E. 4	Spot Treat. Bit. Surf. Repair	24'		MG2, 16253 Gal. Agg. 744 C.Y.



YEARS		TOTAL MILES	UNINCORPORATED		INCORPORATED		RURAL		URBAN	
FROM	TO		RDWY. MI.	BR. MI.	RDWY. MI.	BR. MI.	RDWY. MI.	BR. MI.	RDWY. MI.	BR. MI.
1934	1950	22.30	21.58	0.01	0.59	0.02	22.27	0.05	0.00	0.00
1951	1958	19.93	19.32	0.00	0.59	0.02	19.91	0.02	0.00	0.00
1959		18.93	18.32	0.00	0.59	0.02	18.91	0.02	0.00	0.00

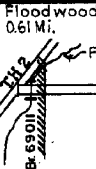
REMARKS: Layout is to scale as of 1934.
(1) Br. 5958 is a foot bridge alongside Br. 2983

PREPARED BY
HIGHWAY PLANNING SURVEY
IN COOPERATION WITH
U.S. PUBLIC ROADS ADMINISTRATION

STATE OF MINNESOTA
DEPARTMENT OF HIGHWAYS
ROAD LIFE STUDIES
CONSTRUCTION PROJECT LOG RECORD

CONTROL SECTION 6928
TRUNK HIGHWAY 73
COUNTY St. Louis
DISTRICT 1A

LIMITS: W. Jct. T.H. 2 in Floodwood-E.W. 1/4 Line Sec. 9, T.54N., R.21W.



SCALE: 1" = 2 1/2 MI.

YEAR BUILT	PROJECT N°	DESCRIPTION			CODE N°	1/4 Line	Sec. 9
		TYPE	WIDTH	THICKNESS			
M 1947	A.F.E. 4	Spot Treat. Bit. Surf. Repair	24'		MC-2, 22359 Gal. Agg. 1214 C.Y.	1	5.40 (Net 3.00)
C 1947	6928-04	Const. Mono. Culv.			C 88 x 18'	2	
M 1948	A.F.E. 4	Spot Treat. Bit. Surf. Repair			MC2&SC-3, 16868 Gal. Agg. 920 C.Y.	3	5.05 (Net 2.30)
M 1949	A.F.E. 4	Spot Treat. Bit. Surf. Repair	24'		MC2, 8616 Gal. Agg. 480 C.Y.	4	5.40 (Net 1.20)
M 1950	A.F.E. 4	Spot Treat. Bit. Surf. Repair	24'		MC2, 2892 Gal. Agg. 148 C.Y.	5	0.88 (Net 0.50)
C 1951	6928-05	Grading Grav. Culverts*	36' 36' 2'		*C1010 (Br. 8732), C106 (Br. 8731) & 2-C(11-14-11) (Br. 6740 & 6739)	6	Relocation shortens 2.37 10.76
M 1951	A.F.E. 4	Spot Treat. Bit. Surf. Repair	24'		MC2, 4322 Gal. Agg. 268 C.Y.	7	2.75 (Net 0.60)
M 1952	A.F.E. 4	Spot Treat. Bit. Surf. Repair	24'		MC2, 27174 Gal. Agg. 1428 C.Y.	8	5.32 (Net 3.05)
C 1952	A.F.E. 22	Light Reshaping Grav. Surfacing Spot Grav. Lifts	24'	1'	2032 C.Y.	9	3.85
M 1953	A.F.E. 604	Spot Treat. Bit. Surf. Repair	24'		MC2, 19504 Gal. Agg. 1088 C.Y.	10	5.32 (Net 2.04)
C 1953	A.F.E. 818	Spot Grav. Base Bit. Surfacing Mixed Bit.	24'	1"	SC1&3, 40666 Gal. Agg. 2680 Tons	11	3.85
C 1953	6928-07	Sand Grav. Subbase Gravel Base Mixed Bit.	28' 28' 26'	8" 3" 1 1/2"		12	10.76
M 1954	A.F.E. 604	Spot Treat. Bit. Surf. Repair	24'		MC-2, 28924 Gal. Agg. 1653 Tons	13	19.93 (Net 3.60)
M 1955	A.F.E. 604 A.F.E. 605	Spot Treat. Bit. Surf. Repair Light Bit. Seal	24' 24' 24'		MC-2 & RS-2, 31176 Gal. Agg. 1137 Tons & 679 C.Y.	14	3.97 Repair (Net 0.90) 10.76 3.85 Repair (Net 0.50)

YEARS FROM	TOTAL TO	UNINCORPORATED		INCORPORATED		RURAL		URBAN	
		RDWY. MI.	BR. MI.	RDWY. MI.	BR. MI.	RDWY. MI.	BR. MI.	RDWY. MI.	BR. MI.

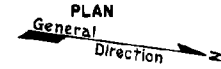
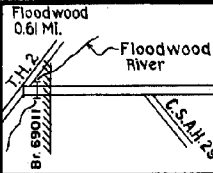
REMARKS: See Sheet N° 1

PREPARED BY
HIGHWAY PLANNING SURVEY
IN COOPERATION WITH
U.S. PUBLIC ROADS ADMINISTRATION

STATE OF MINNESOTA
DEPARTMENT OF HIGHWAYS
ROAD LIFE STUDIES
CONSTRUCTION PROJECT LOG RECORD

CONTROL SECTION 6928
TRUNK HIGHWAY 73
COUNTY St. Louis
DISTRICT 1A

LIMITS: W. Jct. T.H. 2 in Floodwood - E.W. 1/4 Line Sec. 9, T.54 N., R.21 W.



SCALE: 1" = 2 1/2 MI.

YEAR BUILT	PROJECT N°	DESCRIPTION			CODE N°	1/4 Line	Sec. 9
		TYPE	WIDTH	THICKNESS			
M 1958	A.F.E. 604	Spot Treat. Bit. Surf. Repair	24'		MC-2, 18435 Gal. Agg. 1534 Tons	1	4.35(Net 1.25) 3.98(Net 0.75)
M 1957	A.F.E. 604	Bit. Surf. Repair	24'		MC-2, 5063 Gal. Agg. 426 Tons	2	0.55
M 1958	A.F.E. 604	Spot Treat. Bit. Surf. Repair	24'		MC-2, 10300 Gal. Agg. 818 Tons	3	19.93(Net 1.20)
C 1959	6928-10	Grading Gravel Base Mix Bit. Base	48' 40' 26'	4" 1 1/2"	on 8" Sand-Grav Sub- base. 36,947 Gal.	4	Relocation Shortens 1.00 2.85 2.85
M 1959	A.F.E. 604	Spot Treat. Bit. Surf. Repair	24'		MC-2, 3850 Gal. Agg. 274 Tons	5	2.40(Net 0.40)
M 1960		Spot Treat. Bit. Surf. Repair	24'		MC-2, 6177 Gal. Agg. 437 Tons	6	3.95(Net 0.61)
M 1961		Bit. Surf. Repair	24'		MC-2, 1700 Gal.	7	0.20
M 1963	S.F.	Bit. Surf. Repair	1"		MC-2, 24095 Gal. Agg. 2166 Tons Tack 1775 Gal.	8	0.15 2.85
M 1964	S.F.	Spot Treat. Bit. Surf. Repair	24'	1"	MC-2, 47600 Gal. Agg. 3458 Tons Tack MC2, 2400 Gal.	9	16.36(Net Repair 5.00)
M 1965	S.F.	Spot Treat. Bit. Surf. Repair			MC-250, Tack 381 Gal. Bit. Mix 581 Tons	10	2.20(Net 0.82)
M 1968	S.F.	Bit. Surf. Repair	24'	1"	MC-250 Tack, 400 Gal. Agg. 770 Tons	11	18.93(Net Repair 1.05)
M 1970	S.F.	Bit. Surface Repair	24'	1"	MC-250 Tack, 700 Gal. Agg. 1597 Tons	12	18.93(Net Repair 1.84)
C 1971	6928-11	Pl. Mix Bit. Surf. Gravel Shoulders	24'	3"	6' Rt. E Lt.	13	2.85
						14	

YEARS		TOTAL MILES	UNINCORPORATED		INCORPORATED		RURAL		URBAN	
FROM	TO		RDWY. MI.	BR. MI.	RDWY. MI.	BR. MI.	RDWY. MI.	BR. MI.	RDWY. MI.	BR. MI.

REMARKS: See Sheet No. 1

