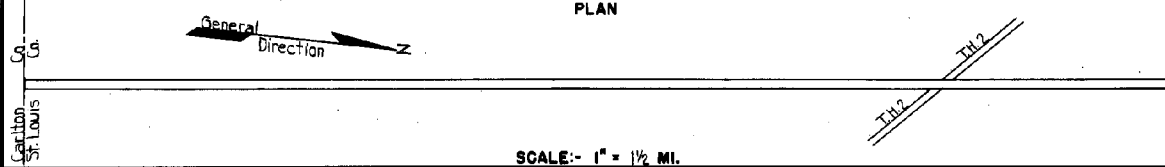


PREPARED BY  
HIGHWAY PLANNING SURVEY  
IN COOPERATION WITH  
U. S. PUBLIC ROADS ADMINISTRATION


STATE OF MINNESOTA  
DEPARTMENT OF HIGHWAYS  
ROAD LIFE STUDIES  
CONSTRUCTION PROJECT LOG RECORD

CONTROL SECTION 6927  
TRUNK HIGHWAY 13  
COUNTY St. Louis  
DISTRICT 1A

LIMITS: S. Co. Line - E. Jct. T.H. 2 South of Floodwood.



YEAR BUILT	PROJECT N <sup>o</sup>	DESCRIPTION			CODE N <sup>o</sup>
		TYPE	WIDTH	THICKNESS	
1930		Gravel	24'	1 1/2"	No Record of Constr. Added in 1934.
		Br. 362	20'		27' Log Span.
1940	Gang #1	Br. 362	23'		13' B.S. Maint. Dept.
	A.F.E. (Spec)	Br. Approaches			
1941	A.F.E. 32	Regraveling	26'		350 C.Y./Mi. Maint. Dept.
1942	A.F.E. 31	Swamp Lifts			Grav. 3344 C.Y./Mi. Maint. Dept.
1943	A.F.E. 17				
1943	A.F.E. 6	Grav. Resurface			577 C.Y./Mi. Maint. Dept.
1944	A.F.E. 21	Swamp Lifts			1915 C.Y./Mi. Maint. Div.
1945	A.F.E. 6	Grav. Resurfacing			219 C.Y./Mi. Maint. Div.
1947	6927-03	Grading	30'		
	6927-04	Stab. Gravel	30'	1 1/2"	1000 C.Y./Mi.
		C46, C1010 & C66			
1948	A.F.E. 31	Spot Grav. Lifts			
	A.F.E. 6	Grav. Resurfacing			4943 C.Y.
1949	A.F.E. 17	Bit. Surfacing			5C-3, 46168 Gal.
	A.F.E. 25	Mixed Bit. (Mixed Prime)	24'	1"	Agg. 350 C.Y.
1949	A.F.E. 25	Gravel Base	26'	5"	5C-3, 25671 Gal.
		Mixed Bit. (Mixed Prime)	24'	1"	Agg. 1801 Tons
1951	A.F.E. 4	Bit. Surf. Repair	24'		MC2, 3889 Gal. Agg. 236 C.Y.
1952	A.F.E. 4	Spot Treat. Bit. Surf. Repair	24'		MC2, 11804 Gal. Agg. 692 C.Y.
1952	6927-05	Grading	28'		Var. depth sand-grav fill where sub-base is less than 9'
		Gravel Sub-base	28'	3'-9"	
		Gravel Base	28'	3"	



YEARS FROM	TO	TOTAL MILES	UNINCORPORATED		INCORPORATED		RURAL		URBAN	
			RDWY. MI.	BR. MI.	RDWY. MI.	BR. MI.	RDWY. MI.	BR. MI.	RDWY. MI.	BR. MI.
1934	1945	12.00	11.95	0.01	0.00	0.00	11.95	0.01	0.00	0.00
1947	1951	12.04	12.04	0.00	0.00	0.00	12.04	0.00	0.00	0.00
1952		11.58	11.58	0.00	0.00	0.00	11.58	0.00	0.00	0.00

REMARKS: Layout is to scale as of 1934.

PREPARED BY  
HIGHWAY PLANNING SURVEY  
IN COOPERATION WITH  
U.S. PUBLIC ROADS ADMINISTRATION


STATE OF MINNESOTA  
DEPARTMENT OF HIGHWAYS  
ROAD LIFE STUDIES  
CONSTRUCTION PROJECT LOG RECORD

CONTROL SECTION 6927  
TRUNK HIGHWAY 73  
COUNTY St. Louis  
DISTRICT 1A

LIMITS: S. Co. Line - E. Jct. T.H. 2 S. of Floodwood



YEAR BUILT	PROJECT N°	DESCRIPTION			CODE N°
		TYPE	WIDTH	THICKNESS	
C&M		Bit. Surfacing			
1953	A.F.E. 819	Mixed Bit.	24'	1"	MC-2, 66171 Gal. Agg. 4439 Tons
		Spot Bit. Surf. Repair	24'		Spot Base Repair
M		Spot Base Repair (100%)			MC-2, 18548 Gal. Agg. 2041 Tons
1954	A.F.E. 821	Spot Treat			
		Bit. Surf. Repair	24'		
M		Spot Treat			MC-2, 14825 Gal. Agg. 1210 Tons
1955	A.F.E. 604	Bit. Surf. Repair	24'		
M		Spot Treat			MC-2, 9874 Gal. Agg. 750 Tons
1956	A.F.E. 604	Bit. Surf. Repair	24'		
C		Grading	34'		
1956	6927-07	Gravel Base	34'	3"	on 3" Sand Gr. Sub-base B
(1)		Mixed Bit. (Base)	26'	1 1/2"	1/2" Min. Select Gran. Mat'l
M		Spot Grav. Base (005 Mi.)	32'		Base 728 Tons
1957	A.F.E. 821	Spot Treat			MC-2, 15661 Gal. Agg. 1176 Tons
		Bit. Surf. Repair	24'		
M		Spot Treat			MC-2, 8640 Gal. Agg. 627 Tons
1958	A.F.E. 604	Bit. Surf. Repair	24'		
M		Spot Treat			MC-2, 6545 Gal. Agg. 431 Tons
1959	A.F.E. 604	Bit. Surf. Repair	24'		
M		Spot Treat			MC-2, 12647 Gal. Agg. 1148 Tons
1960		Bit. Surf. Repair	24'		
M		Spot Treat			MC-2, 9803 Gal.
1961		Bit. Surf. Repair	24'	1"	
M		Spot Treat			MC-2, 8900 Gal. MC-2 Tack 500 Gal.
1962		Bit. Surf. Repair	24'		
M	S.F.	Spot Treat			MC-2, 7003 Gal. Agg. 869 Tons Tack 1000 Gal.
1963		Bit. Surf. Repair	24'	1"	
M		Spot Treat			MC-2, 11994 Gal. RS-2K, 20974 Gal. Agg. 777 CY Tack 559 Gal.
1964	S.F.	Bit. Surf. Repair	24'	1"	
		Light Bit. Seal	25'		
M		Spot Treat			MC-250 Tack 652 Gal. Rd. Mix Bit. 859.6 Ton
1967	SF	Bit. Surface Repair	24'	1"	



YEARS FROM	TO	TOTAL MILES	UNINCORPORATED		INCORPORATED		RURAL		URBAN	
			RDWY. MI.	BR. MI.	RDWY. MI.	BR. MI.	RDWY. MI.	BR. MI.	RDWY. MI.	BR. MI.

REMARKS: See Sheet No. 1  
(1) Contract not final but work substantially complete

